

City Plan Policy Map Addendums (April 2022)

Area of High Landscape Sensitivity

1. Area of High Medium and High Landscape Sensitivity - nr Robinswood – Deleted
2. Area of High Medium Landscape Sensitivity - East of Hempsted – Deleted

City Centre Boundary

3. City Centre Boundary – Deleted

Deleted / Amended Site Allocations

4. 67-69 London Rd - Amended
5. Kings Quarter – Deleted
6. Land at Rea Lane – Deleted
7. Land at Secunda Way – Deleted
8. Lynton Fields – Deleted

District Centres

9. Abbeydale District Centre – Deleted
10. Quedgeley District Centre – Deleted

Gloucester Cycle Network

11. Gloucester Cycle Network – Amended

Local Centres

12. Barton Street Local Centre – Deleted
13. Cheltenham Road Local Centre – Deleted
14. Coney Hill Parade Local Centre – Deleted
15. Finlay Road Local Centre – Deleted
16. Holmleigh Parade Local Centre – Deleted
17. Hucclecote, Silverdale & Glenville Parade Local Centre – Deleted
18. Kingsway Local Centre – Deleted
19. Matson Avenue Local Centre – Deleted
20. Mead Road Local Centre – Deleted
21. Seventh Avenue Local Centre – Deleted
22. Seymour Road 1 Local Centre – Deleted

- 23. Seymour Road 2 Local Centre – Deleted
- 24. Tredworth High Street Local Centre – Deleted
- 25. Windsor Drive Local Centre – Deleted

Local Nature Reserves

- 26. Local Nature Reserves – Added

Local View Corridors

- 27. Local View Corridors – Added

Local Wildlife Sites

- 28. LWS Alney Island – Added
- 29. LWS Barnwood Arboretum & Park – Added
- 30. LWS Gloucester & Sharpness Canal & The Causeway – Added
- 31. LWS Green Farm Orchard – Added
- 32. LWS Hucclecote Meadows – Added
- 33. LWS Matson Wood – Added
- 34. LWS Osier Pond & Beds 1 – Added
- 35. LWS Osier Pond & Beds 2 – Added
- 36. LWS Osier Pond & Beds 3 – Added
- 37. LWS Robinswood Hill – Added
- 38. LWS Sandhurst Lane Meadows – Added
- 39. LWS Sud Meadow - Added – Added
- 40. LWS Walham Ponds - Very small section in Gloucester – Added

Primary & Secondary Shop Frontages

- 41. Primary and Secondary Shop Frontages – Deleted

Primary Shopping Area

- 42. Primary Shopping Area – Deleted

Protected Views Buildings

- 43. Protected Views Buildings – Amended

Regionally Important Geological Sites RIGS

- 44. RIGS – Added

Robinswood Hill Country Park

- 45. Robinswood Hill Country Park – Deleted

Southgate Street THI

46. Southgate Street THI – Deleted

Travelling Show People's Sites

47. Travelling Show People's Sites – Deleted

Winneycroft Strategic Allocation

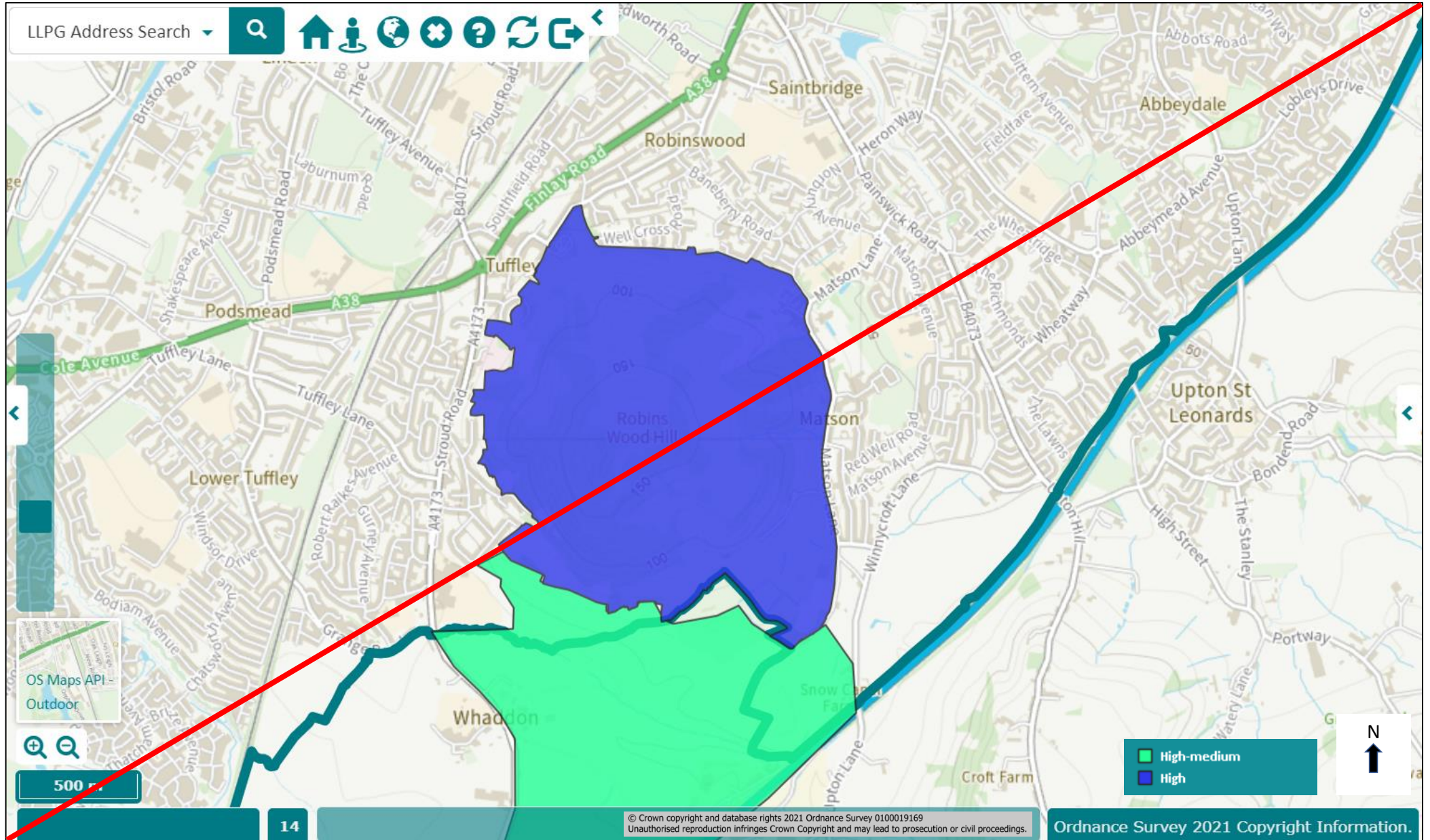
48. Winneycroft Strategic Allocation – Deleted

Green/Blue Infrastructure

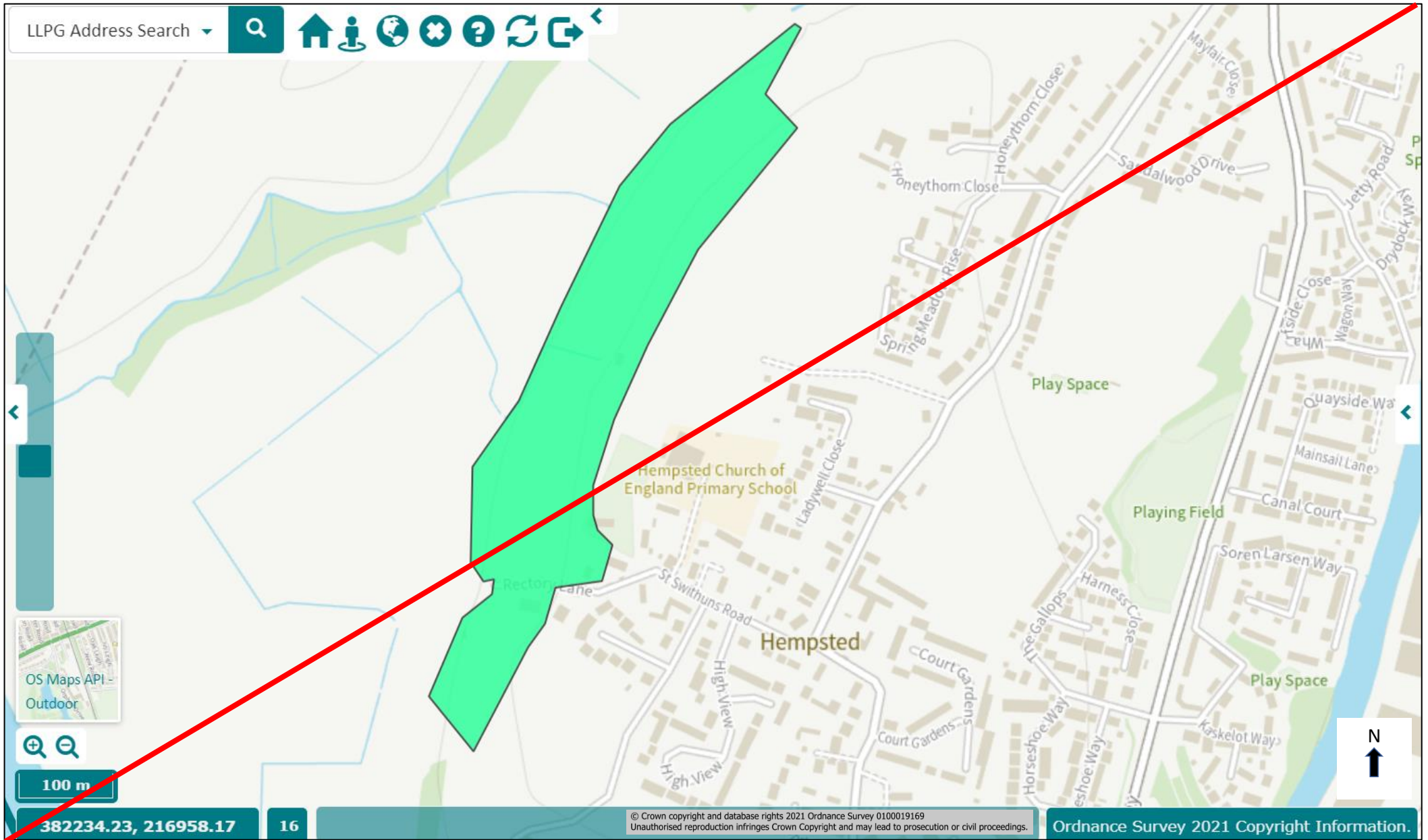
49. Green Blue Infrastructure Explanation

50. Green Blue Infrastructure Additions

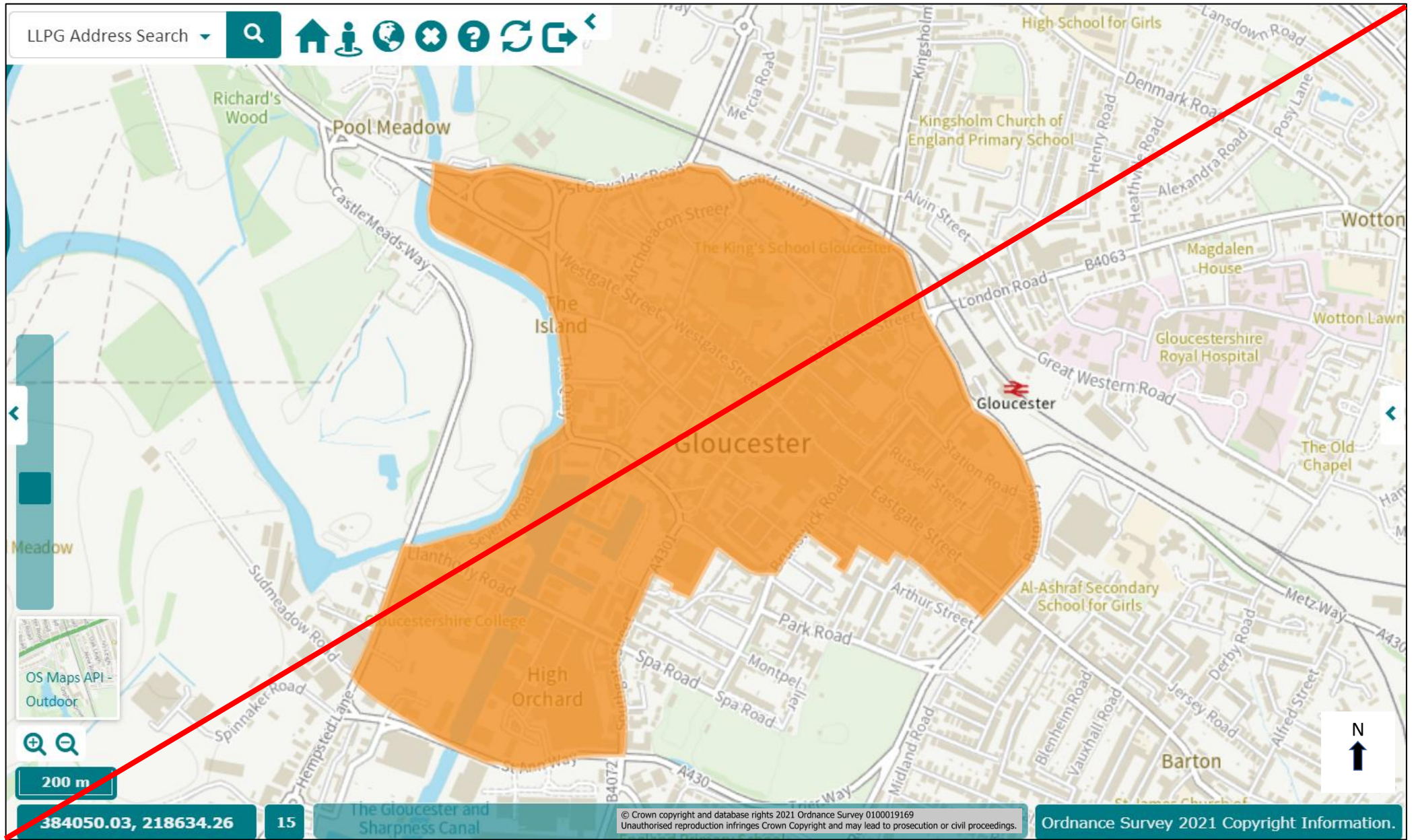
Area of High Medium and High Landscape Sensitivity – Robinswood. Deleted. In JCS.



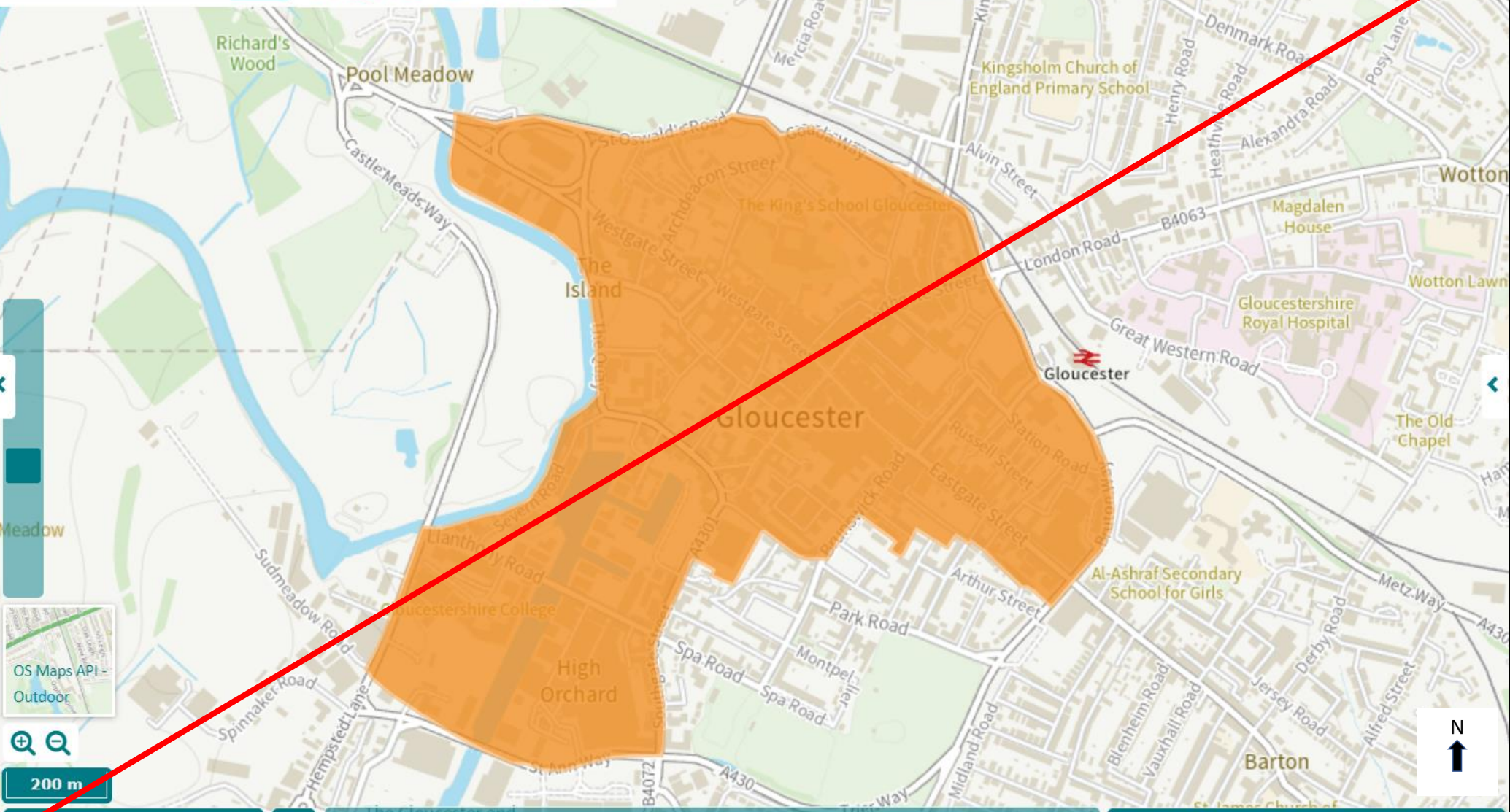
Area of High/Medium Landscape Sensitivity – East of Hempsted. Deleted. In JCS.



City Centre Boundary: Deleted. Covered by JCS.



LLPG Address Search



OS Maps API - Outdoor

200 m

384050.03, 218634.26

15

The Gloucester and Sharpness Canal

© Crown copyright and database rights 2021 Ordnance Survey 0100019169
Unauthorised reproduction infringes Crown Copyright and may lead to prosecution or civil proceedings.

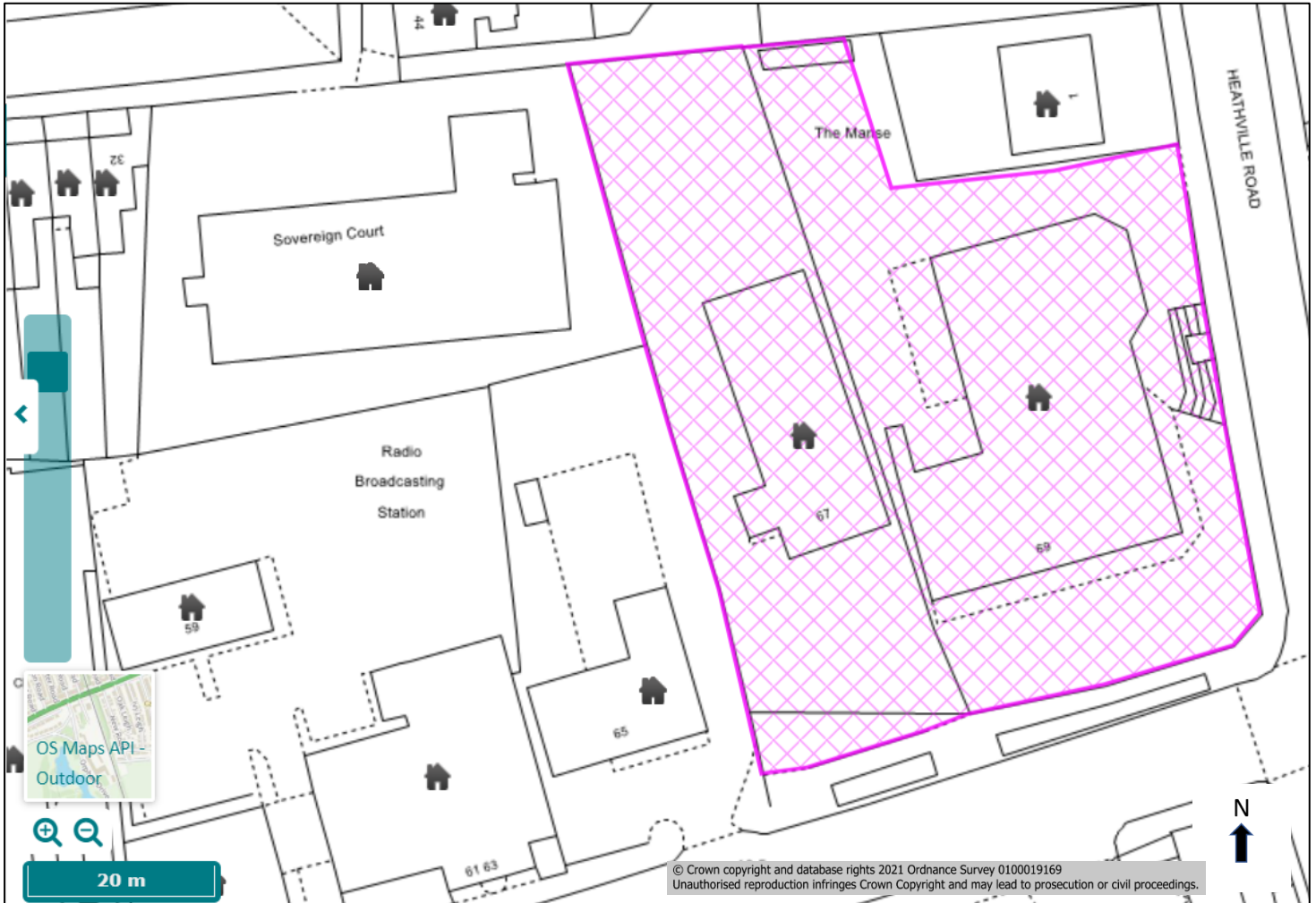
Ordnance Survey 2021 Copyright Information.

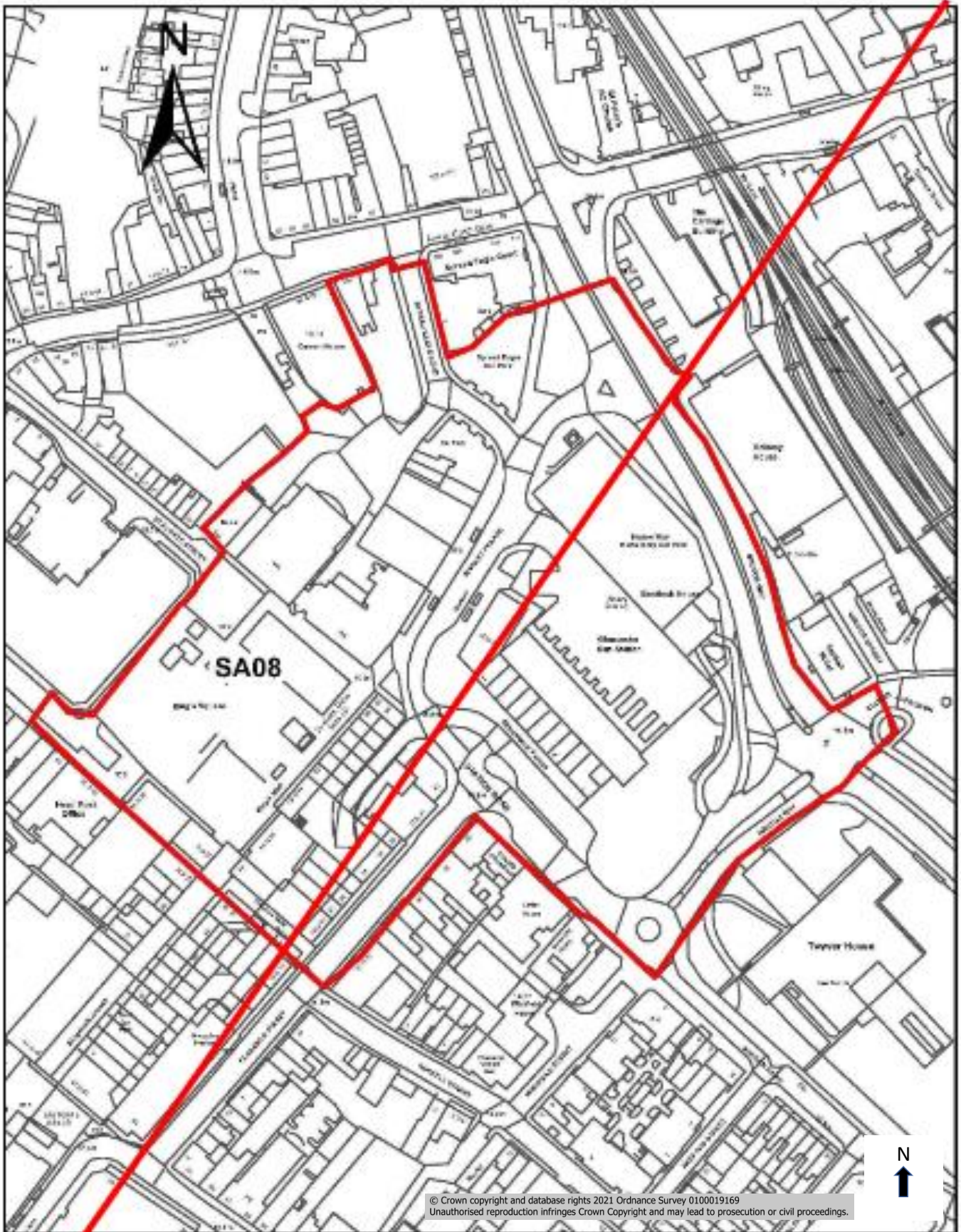
Below: Extent of SA03 67-69 London Road Allocation – as per Submission Version of Policies Map



Former Prospect House, 67-69 London Road

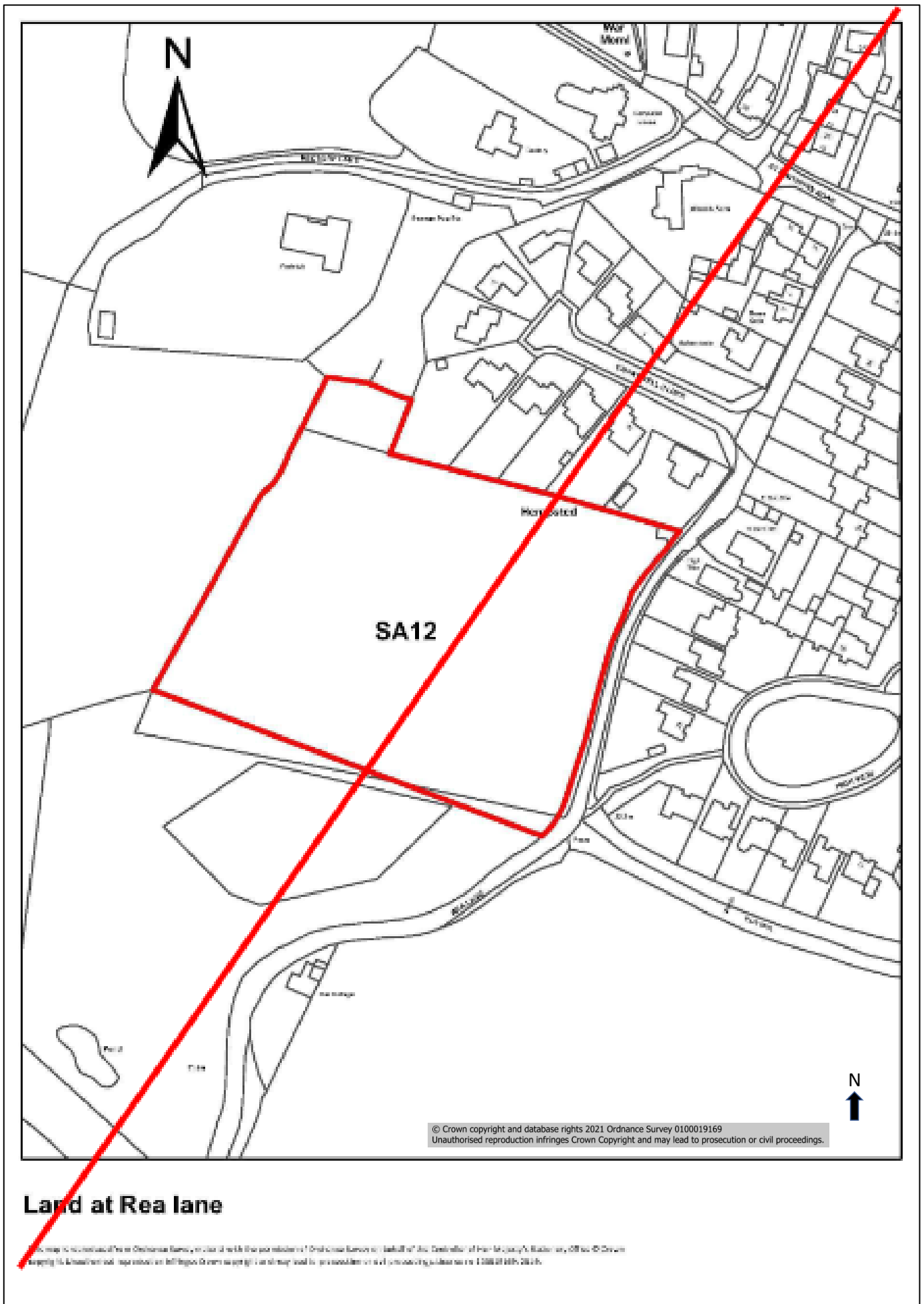
Below: SA03 67-69 London Road Allocation – Proposed Modification – showing a small area at the rear of Number 1 Heathville Road added to the allocation





Kings Quarter

SA12 Land at Rea Lane. Deleted. Permission granted.

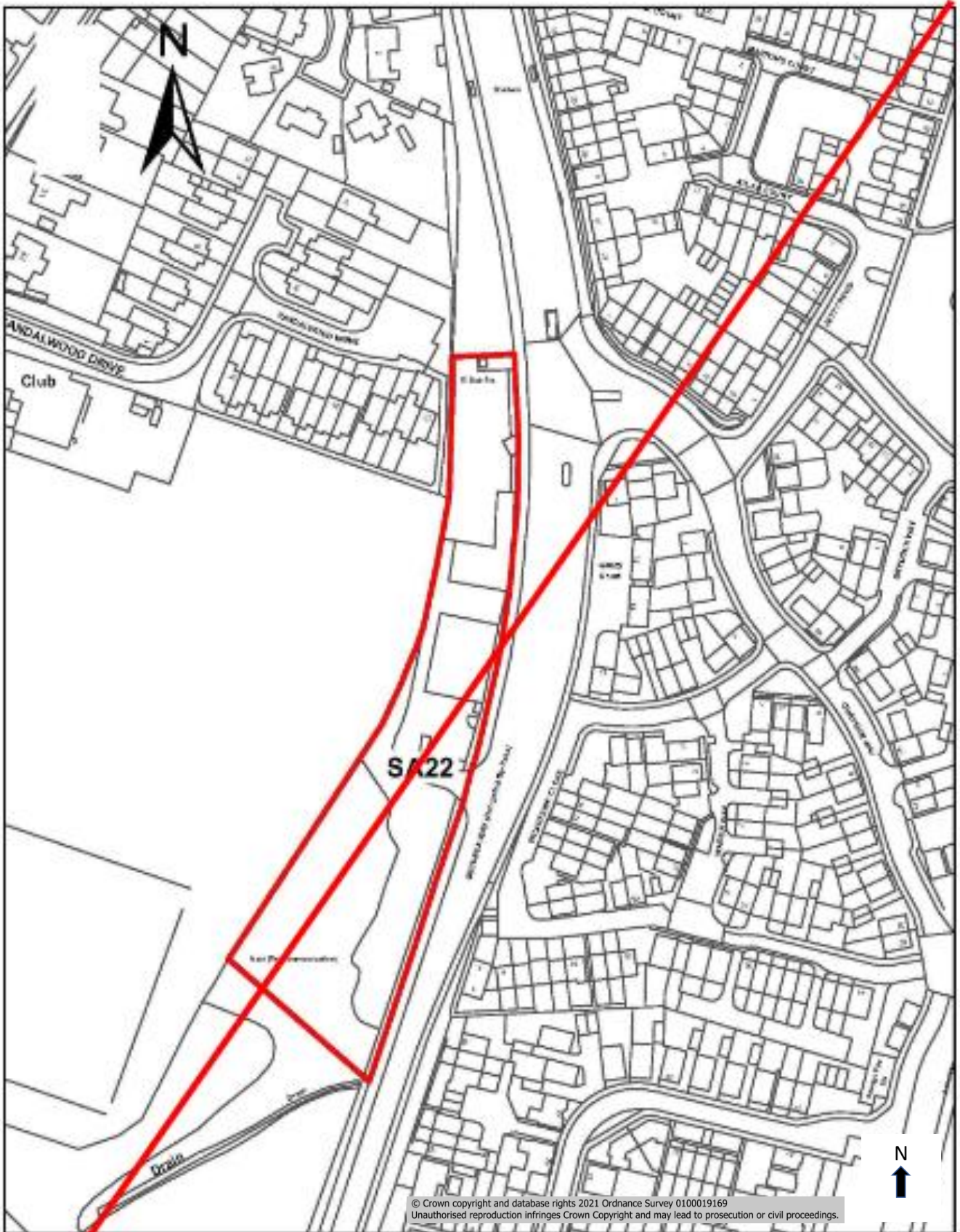


© Crown copyright and database rights 2021 Ordnance Survey 0100019169. Unauthorised reproduction infringes Crown Copyright and may lead to prosecution or civil proceedings.

Land at Rea lane

This map is reproduced from Ordnance Survey data of 2019. It is the property of Ordnance Survey and is the subject of a copyright notice in the Ordnance Survey Act 1947. Ordnance Survey is a registered trademark of Ordnance Survey Limited. Ordnance Survey is a registered trademark of Ordnance Survey Limited. Ordnance Survey is a registered trademark of Ordnance Survey Limited. Ordnance Survey is a registered trademark of Ordnance Survey Limited.

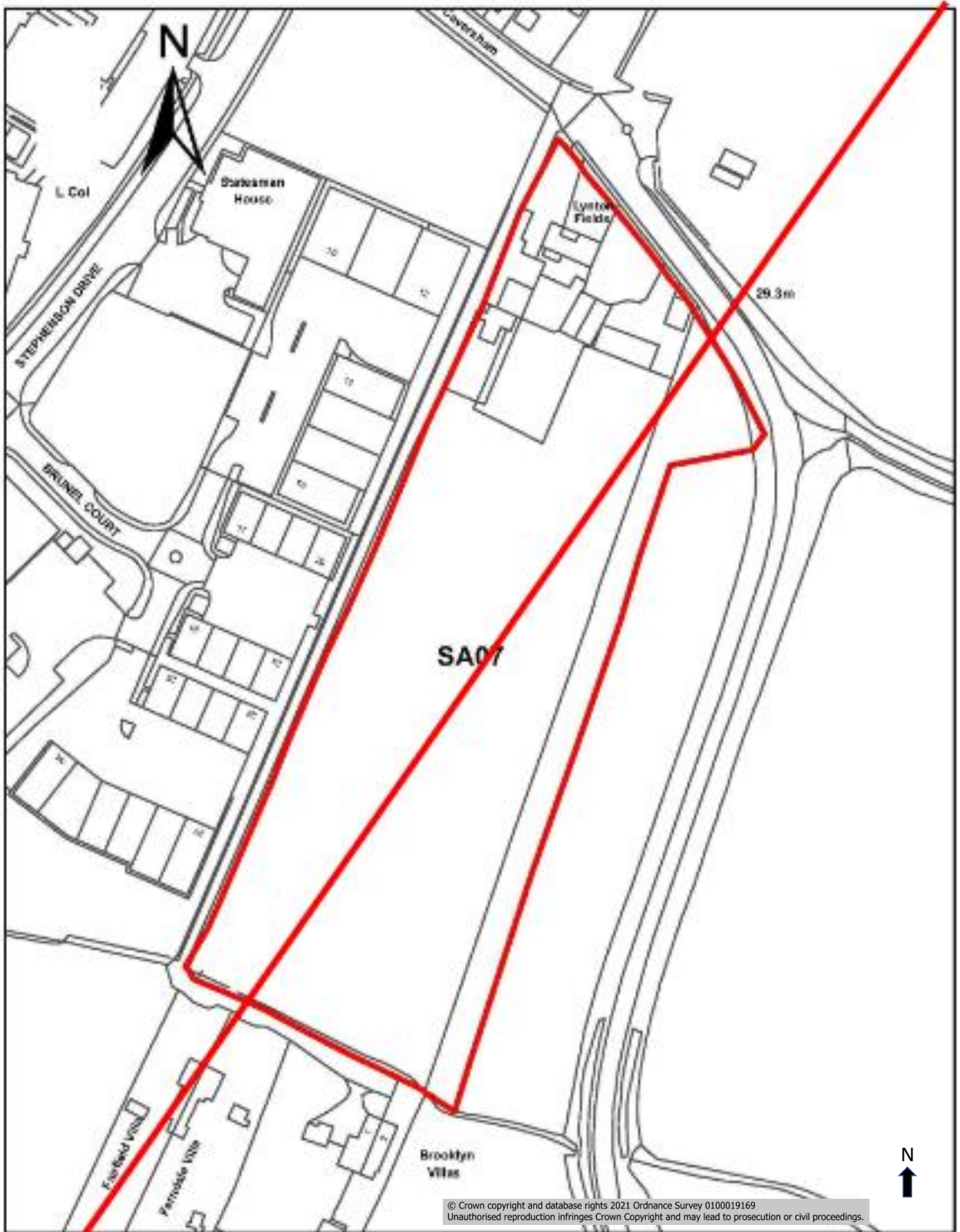
SA22 Land adjacent to Secunda Way Industrial Estate. Deleted. Permission granted for other use.



Land adjacent to Secunda Way Industrial Estate

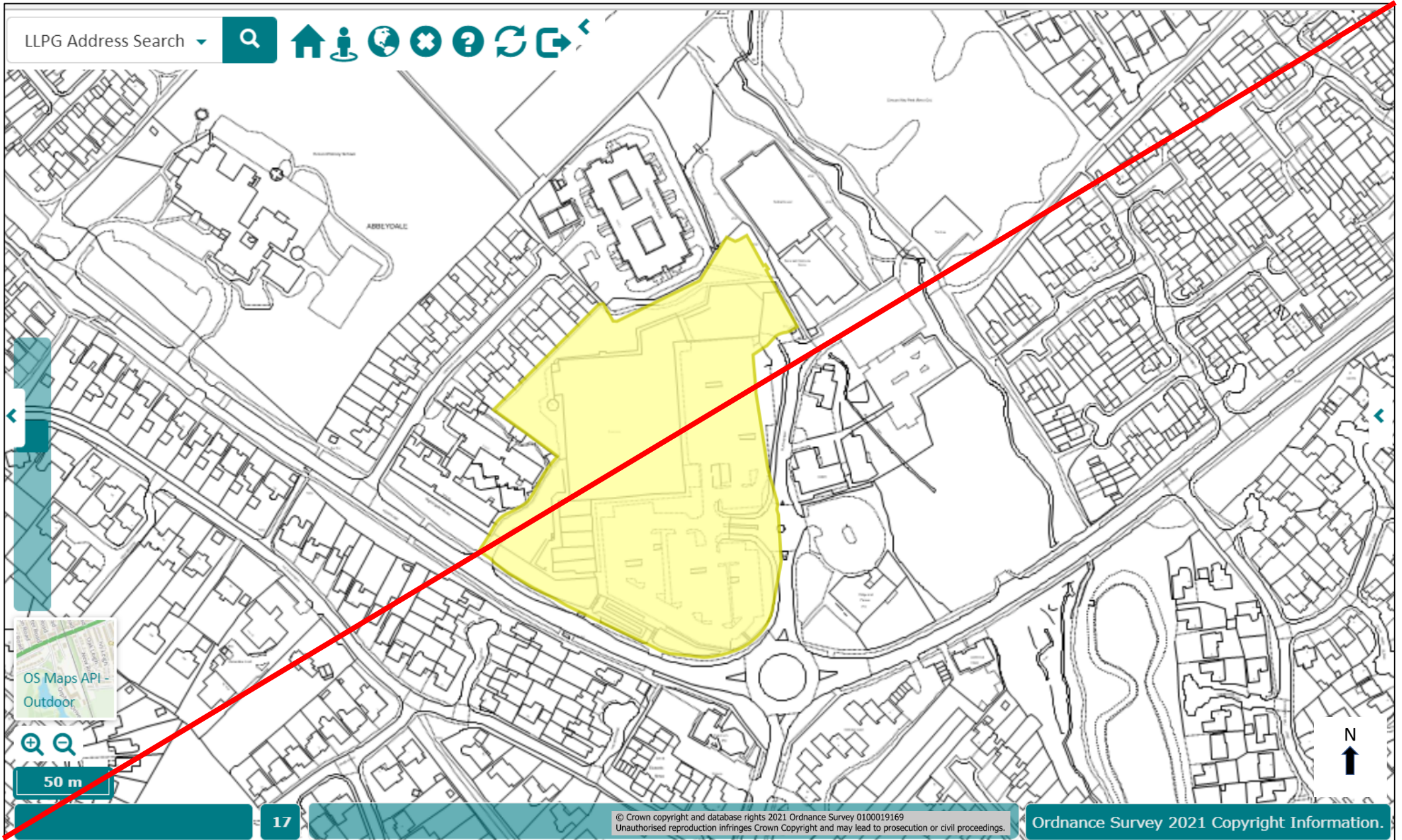
This information is the property of Ordnance Survey and is not to be reproduced or transmitted in any form or by any means, electronic or mechanical, including photocopying, recording, or by any information storage or retrieval system, without the prior written permission of Ordnance Survey. Ordnance Survey is not responsible for any errors or for any consequences arising from the use of the information. Ordnance Survey is not liable for any loss or damage, including consequential loss or damage, or for any delay or interruption of service, arising from the use of the information. Ordnance Survey is not responsible for any loss or damage, including consequential loss or damage, or for any delay or interruption of service, arising from the use of the information. Ordnance Survey is not liable for any loss or damage, including consequential loss or damage, or for any delay or interruption of service, arising from the use of the information.

SA07 Lynton Fields, Land East of Waterwells Business Park. Deleted. Not available.

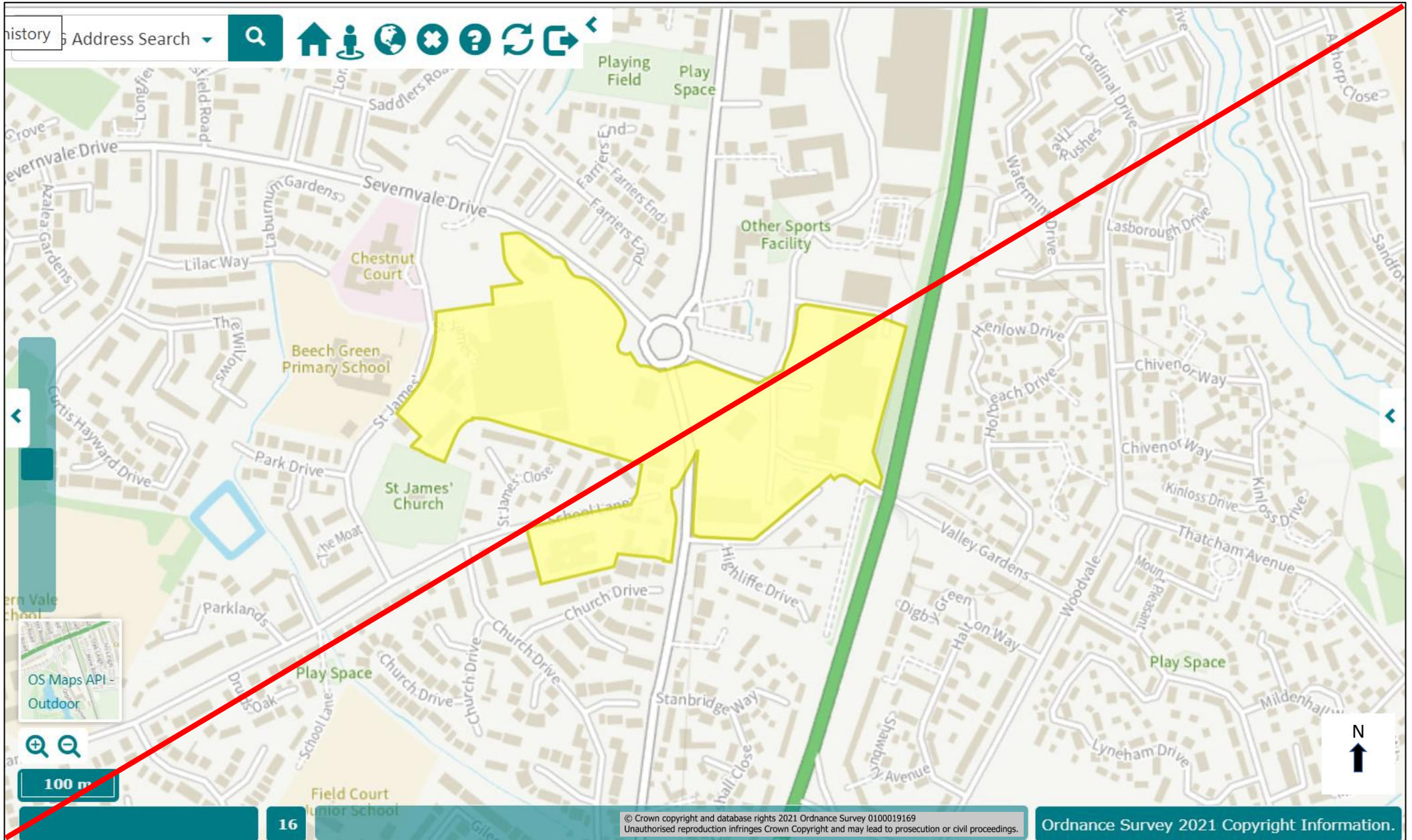


Lynton Fields, Land East of Waterwells Business Park

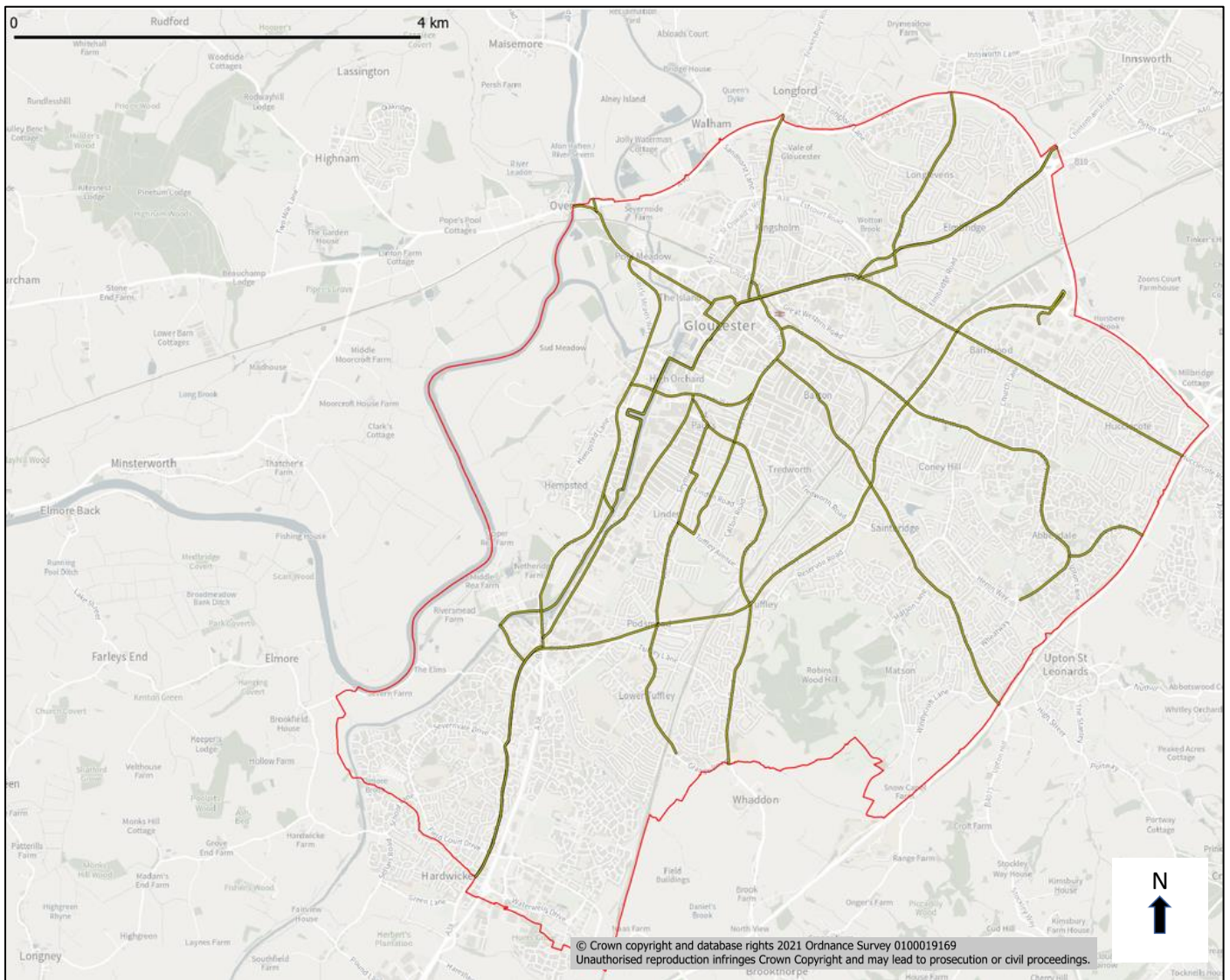
Abbeyle District Centre. Deleted. No Policy Reference in GCP.



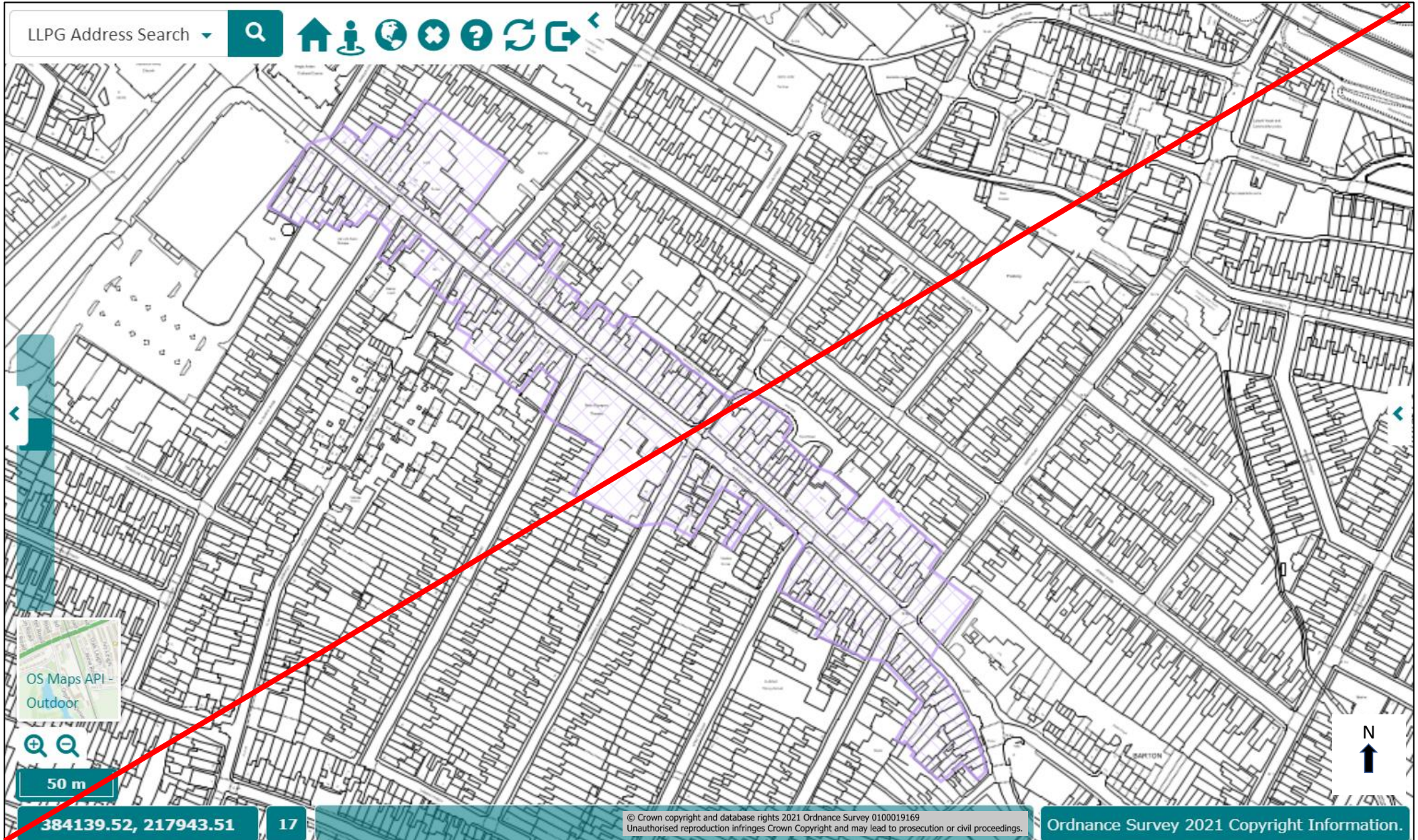
Quedgeley District Centre. Deleted. No Policy Reference in GCP.



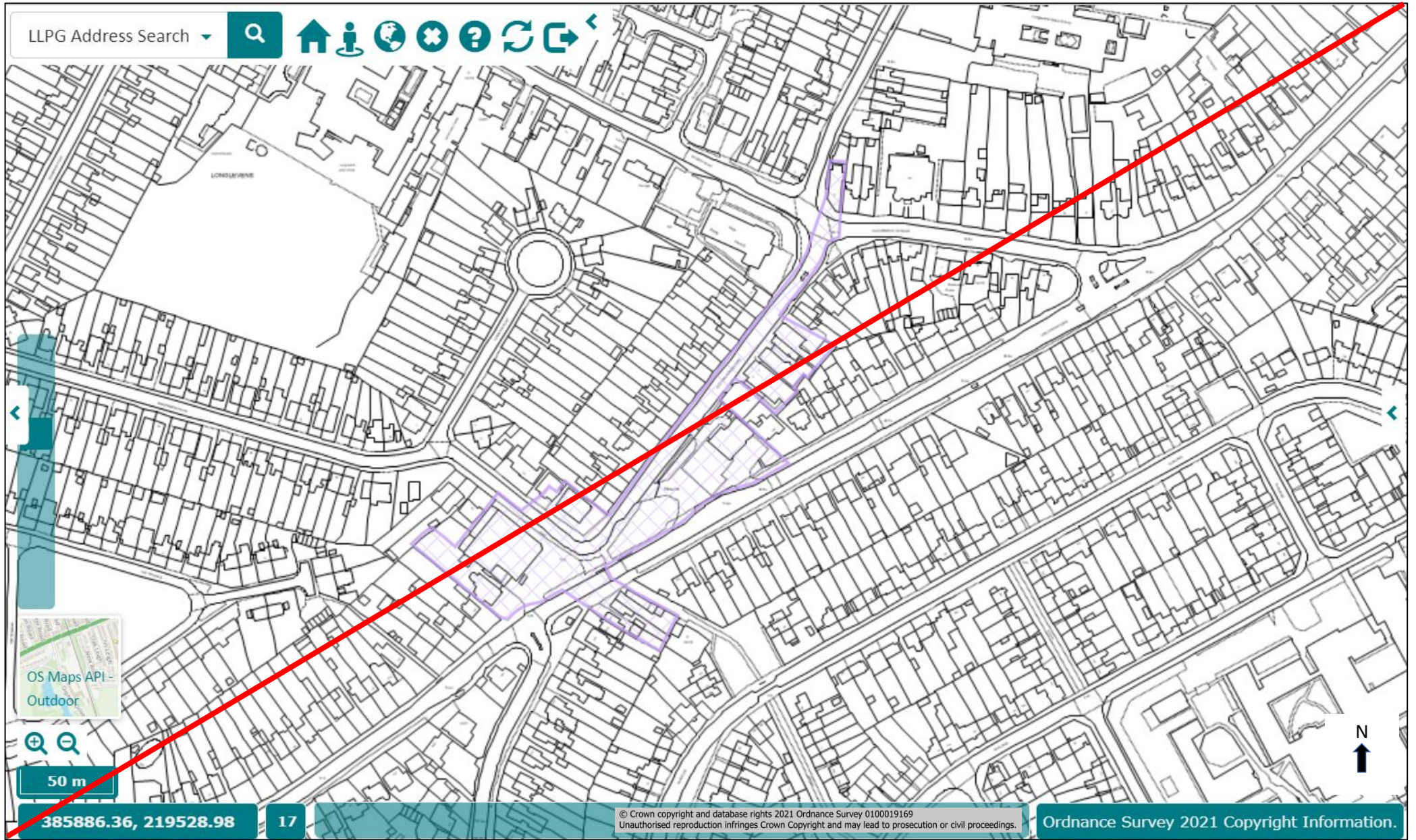
Gloucester Cycle Network. Amended, updated to 'Cycle Links'.



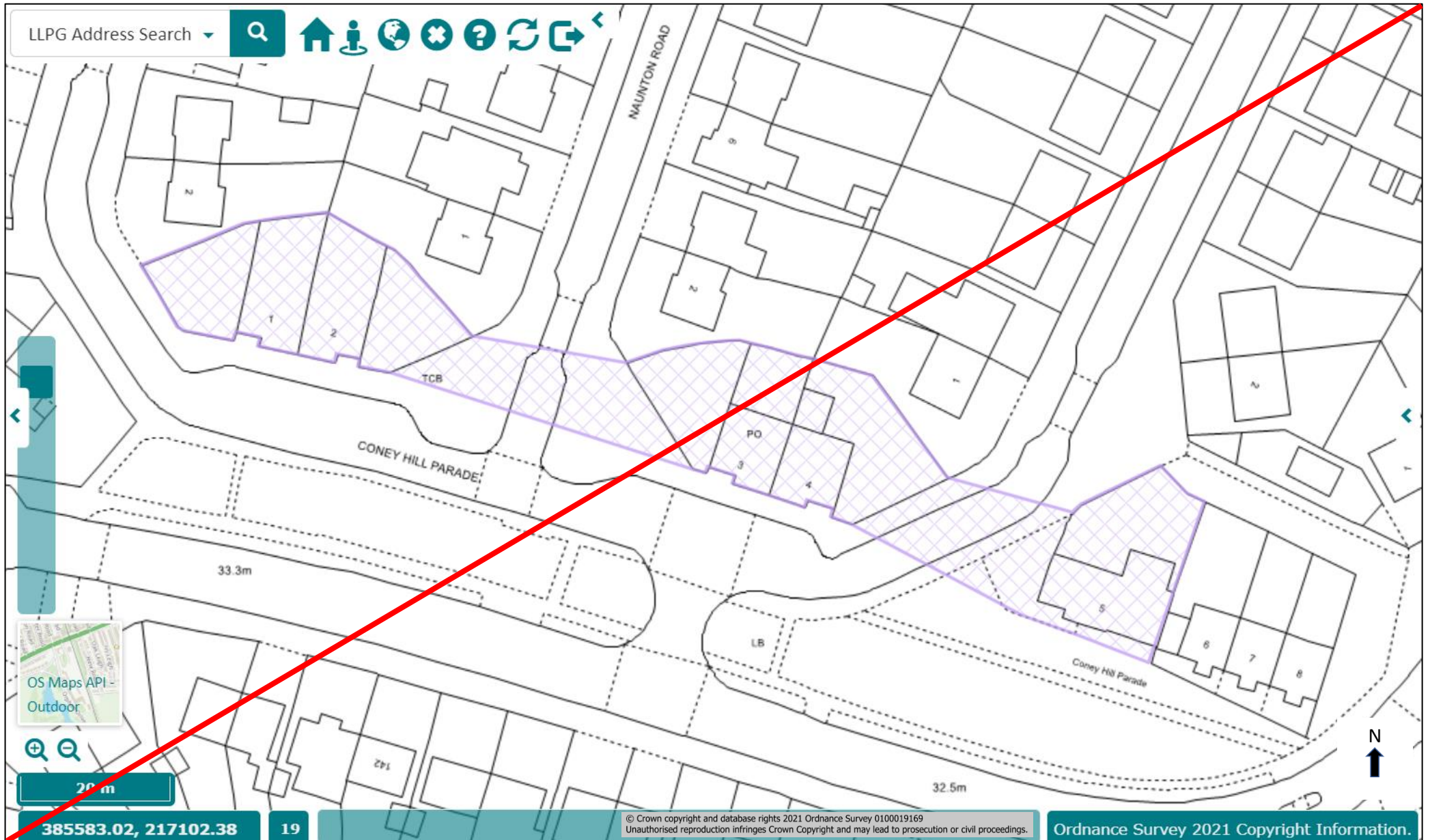
Barton Street Local Centre. Deleted. No Policy Reference in GCP.



Cheltenham Road Local Centre. Deleted. No Policy Reference in GCP.



Coney Hill Parade Local Centre. Deleted. No Policy Reference in GCP.



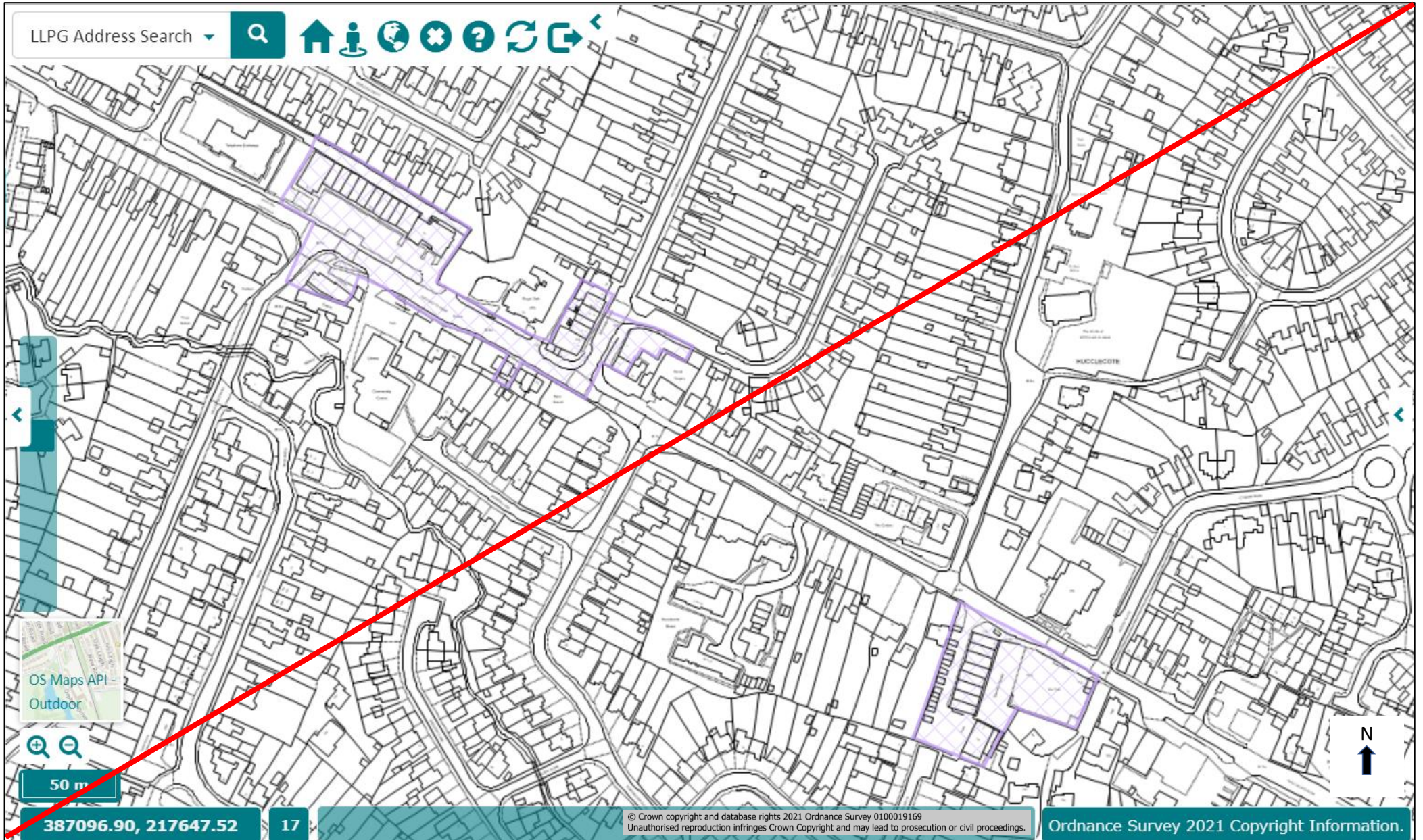
Finlay Road Local Centre. Deleted. No Policy Reference in GCP.



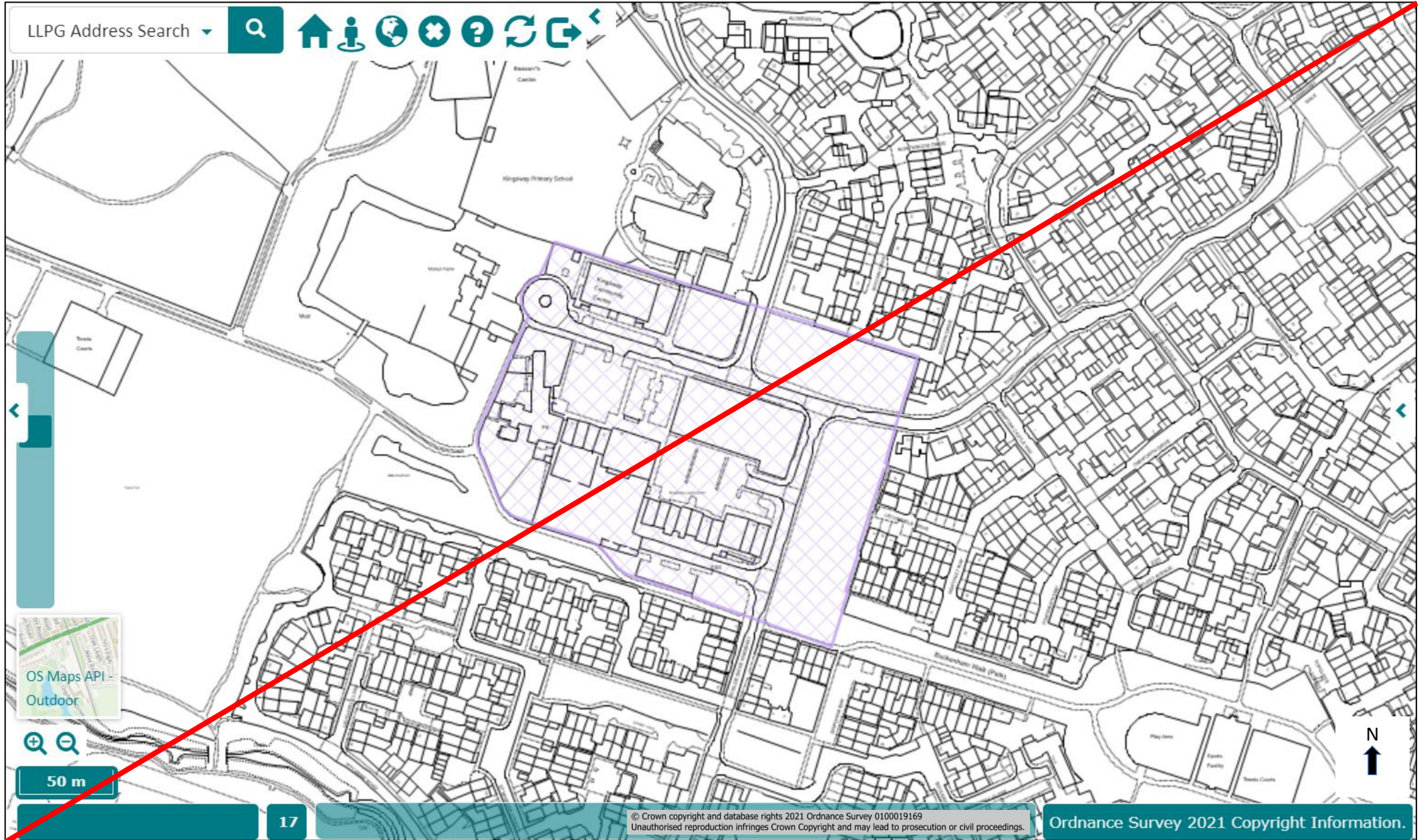
Holmleigh Parade Local Centre. Deleted. No Policy Reference in GCP.

The image shows a map interface with a search bar at the top left containing the text "LLPG Address Search". To the right of the search bar are several icons: a magnifying glass, a home icon, a person icon, a globe, a cross, a question mark, a refresh icon, and a share icon. The map itself shows a street grid with buildings. A specific area, labeled "Holmleigh Parade", is highlighted with a purple grid pattern. This area contains buildings numbered 1 through 23, a "PO" (Post Office), and a "Shelter". Other labels on the map include "Posts", "LB", "FB", and "HIGH DRIVE". A prominent red diagonal line runs from the bottom left to the top right across the map. In the bottom left corner, there is a scale bar labeled "20 m" and a coordinate box containing the text "382284.41, 214734.91". In the bottom center, there is a page number "19" and a copyright notice: "© Crown copyright and database rights 2021 Ordnance Survey 0100019169. Unauthorised reproduction infringes Crown Copyright and may lead to prosecution or civil proceedings." In the bottom right corner, there is a north arrow and the text "Ordnance Survey 2021 Copyright Information." A small inset map in the bottom left shows the location of the main map area within a larger region.

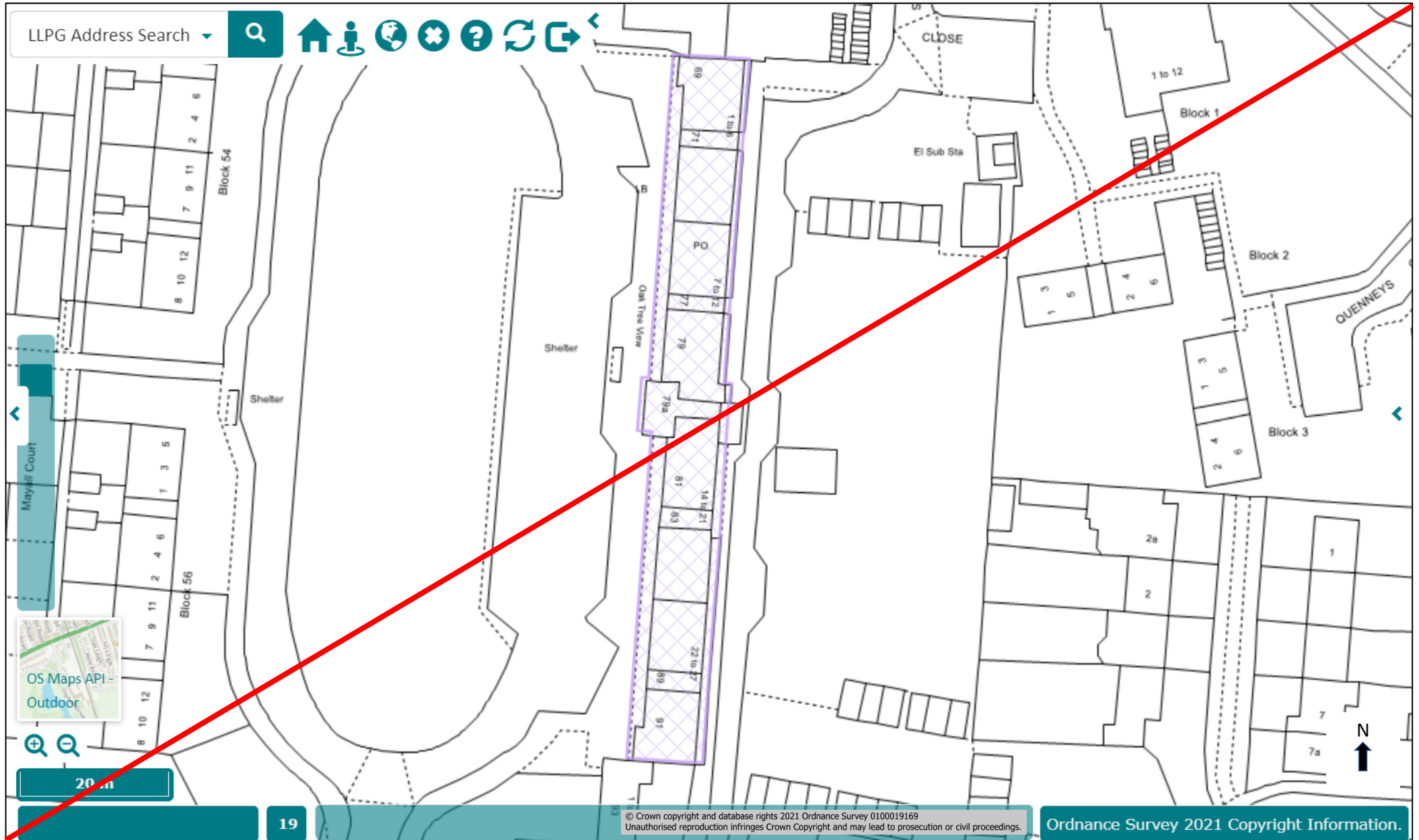
Hucclecote & Silverdale and Glenville Parade Local Centre. Deleted. No Policy Reference in GCP.



Kingsway Local Centre. Deleted. No Policy Reference in GCP.



Matson Avenue Local Centre. Deleted. No Policy Reference in GCP.



Mead Road Local Centre. Deleted. No Policy Reference in GCP.

LLPG Address Search

ABBEMEAD

Abbeymead Primary School

OS Maps API - Outdoor

50 m

18

© Crown copyright and database rights 2021 Ordnance Survey 0100019169
Unauthorised reproduction infringes Crown Copyright and may lead to prosecution or civil proceedings.

Ordnance Survey 2021 Copyright Information.

The image shows a map interface with a purple grid area in the center, representing a local centre. A red diagonal line crosses the map from the bottom-left to the top-right. The map includes a search bar, navigation icons, a scale bar, and a north arrow. The text 'ABBEMEAD' is visible in the upper part of the map, and 'Abbeymead Primary School' is labeled in the lower right. The interface also displays 'OS Maps API - Outdoor', a scale of '50 m', and the number '18'. Copyright information for Ordnance Survey 2021 is provided at the bottom.

Seventh Avenue Local Centre. Deleted. No Policy Reference in GCP.

LLPG Address Search

Home, User, Location, Close, Help, Refresh, Share, Back icons

22, 20, 8, PO, LB, SEVENTH AVENUE, 18, Play Area, Court Community Association, KEMBLE CLOSE

OS Maps API - Outdoor

20 m

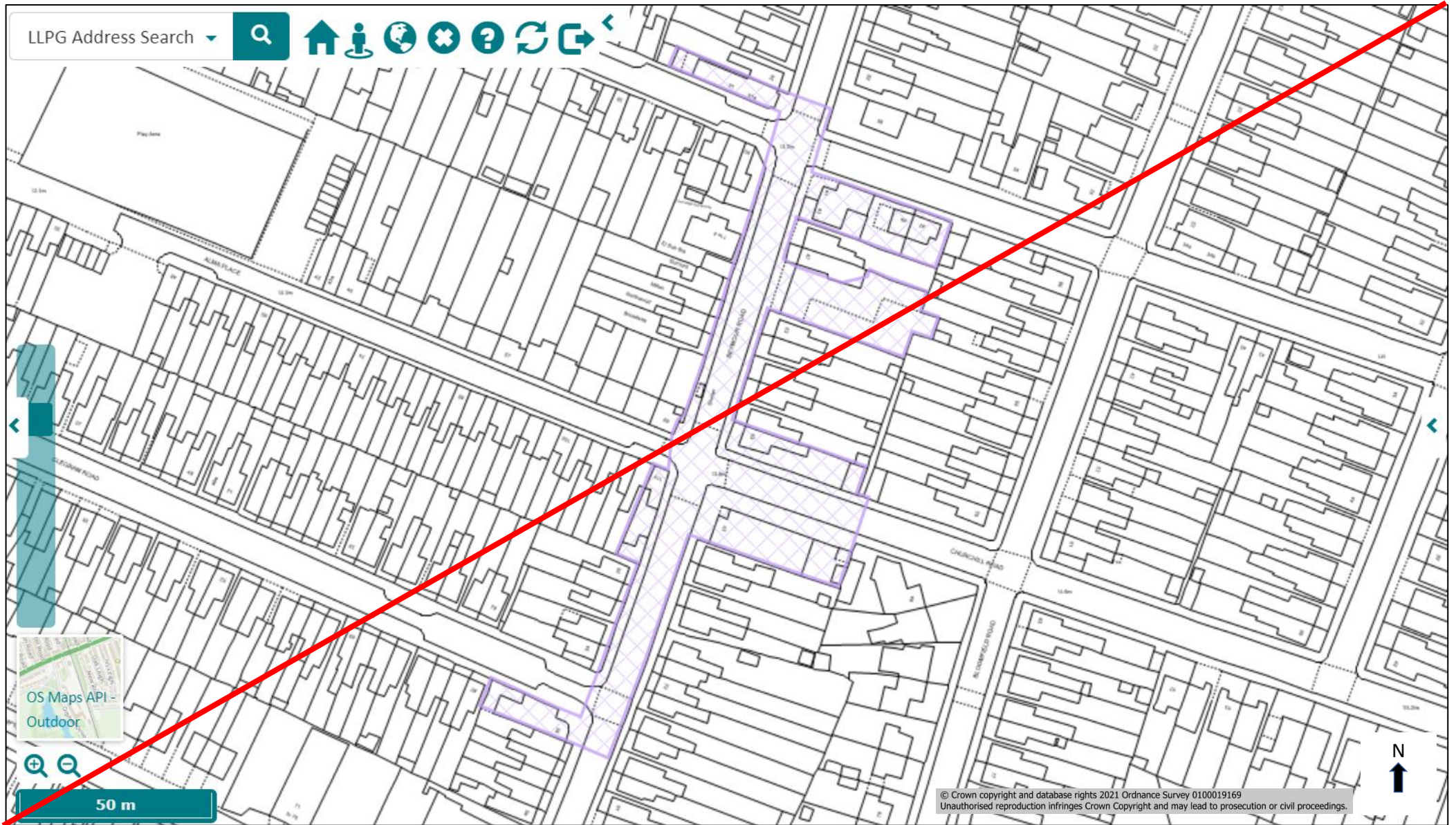
19

© Crown copyright and database rights 2021 Ordnance Survey 0100019169
Unauthorised reproduction infringes Crown Copyright and may lead to prosecution or civil proceedings.

Ordnance Survey 2021 Copyright Information.

N

Seymour Road 1 Local Centre. Deleted. No Policy Reference in GCP.



Seymour Road 1 Local Centre. Deleted. No Policy Reference in GCP.

LLPG Address Search

OS Maps API - Outdoor

50 m










382803.22, 216855.02 18

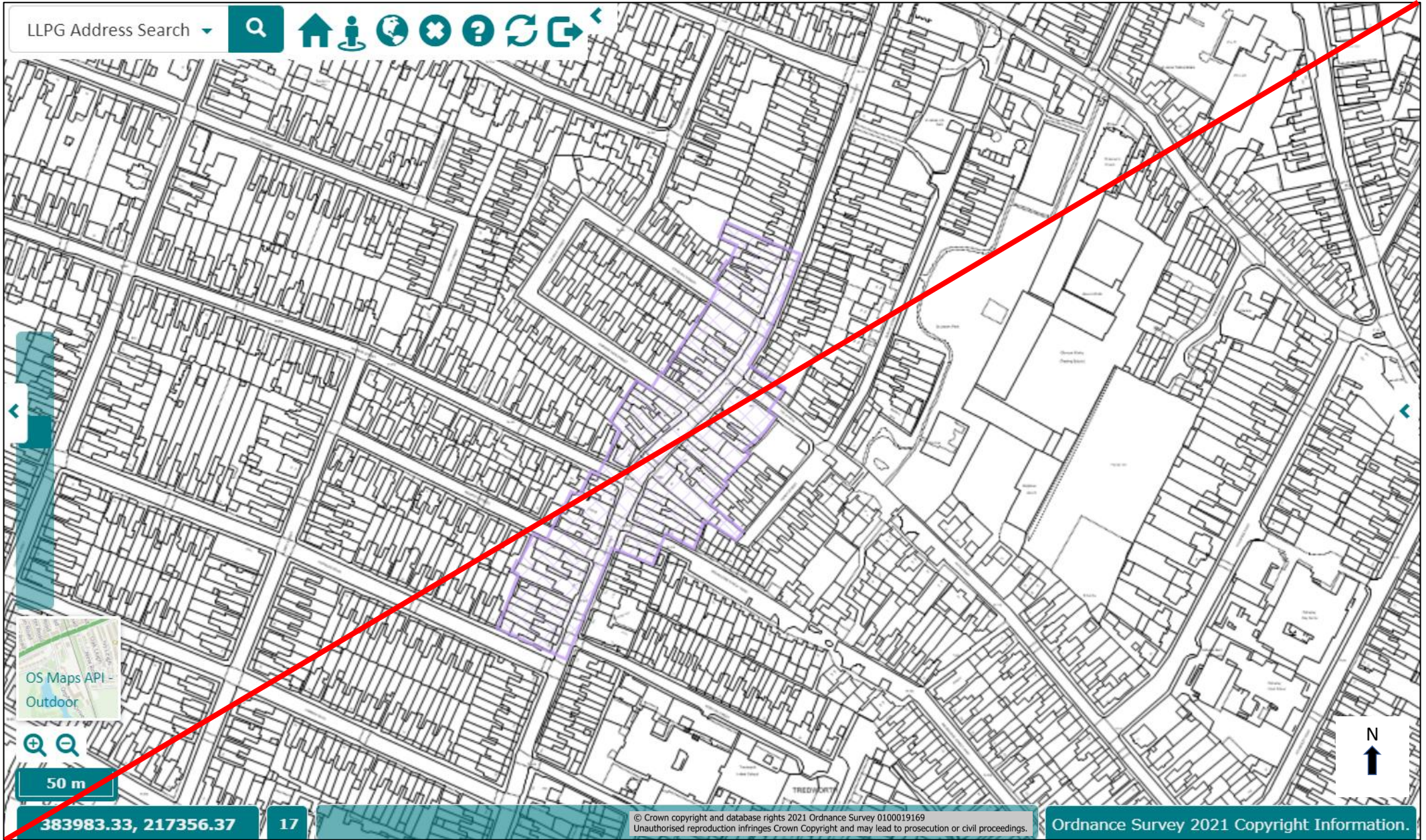
© Crown copyright and database rights 2021 Ordnance Survey 0100019169
Unauthorised reproduction infringes Crown Copyright and may lead to prosecution or civil proceedings.

Ordnance Survey 2021 Copyright Information.

The image displays a map interface with a street grid. A prominent red diagonal line runs from the bottom-left to the top-right. The map shows building footprints and street names including 'DECK ROAD', 'LINDSEY ROAD', 'BLISSFIELD TERRACE', and 'SALFORD ROAD'. A north arrow is located in the bottom right corner. The interface includes a search bar at the top left, a toolbar with navigation icons, a scale bar, and a status bar at the bottom with coordinates and copyright information.

Tredworth High Street Local Centre. Deleted. No Policy Reference in GCP.

LLPG Address Search         




OS Maps API - Outdoor

50 m

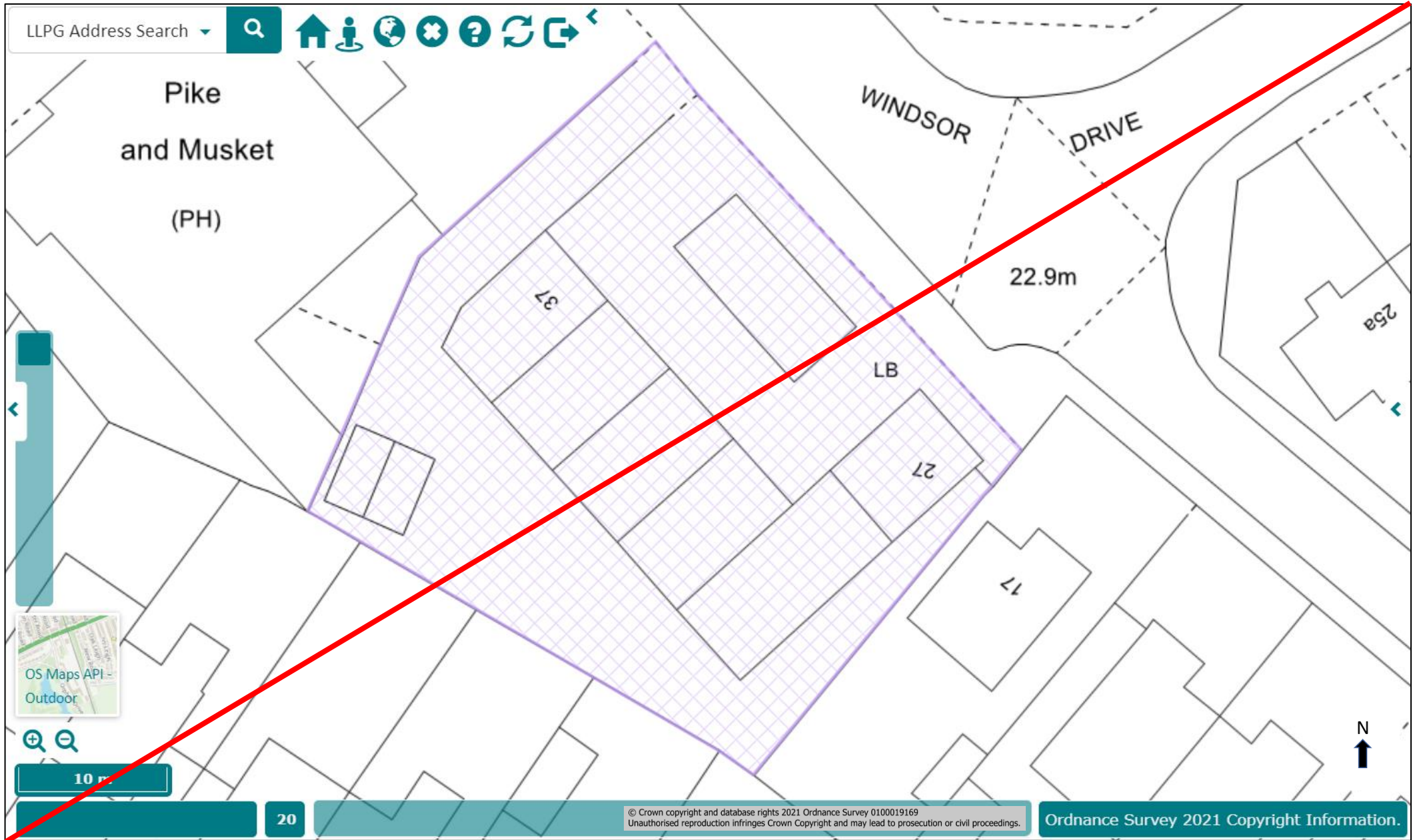
383983.33, 217356.37 17

© Crown copyright and database rights 2021 Ordnance Survey 0100019169
Unauthorised reproduction infringes Crown Copyright and may lead to prosecution or civil proceedings.

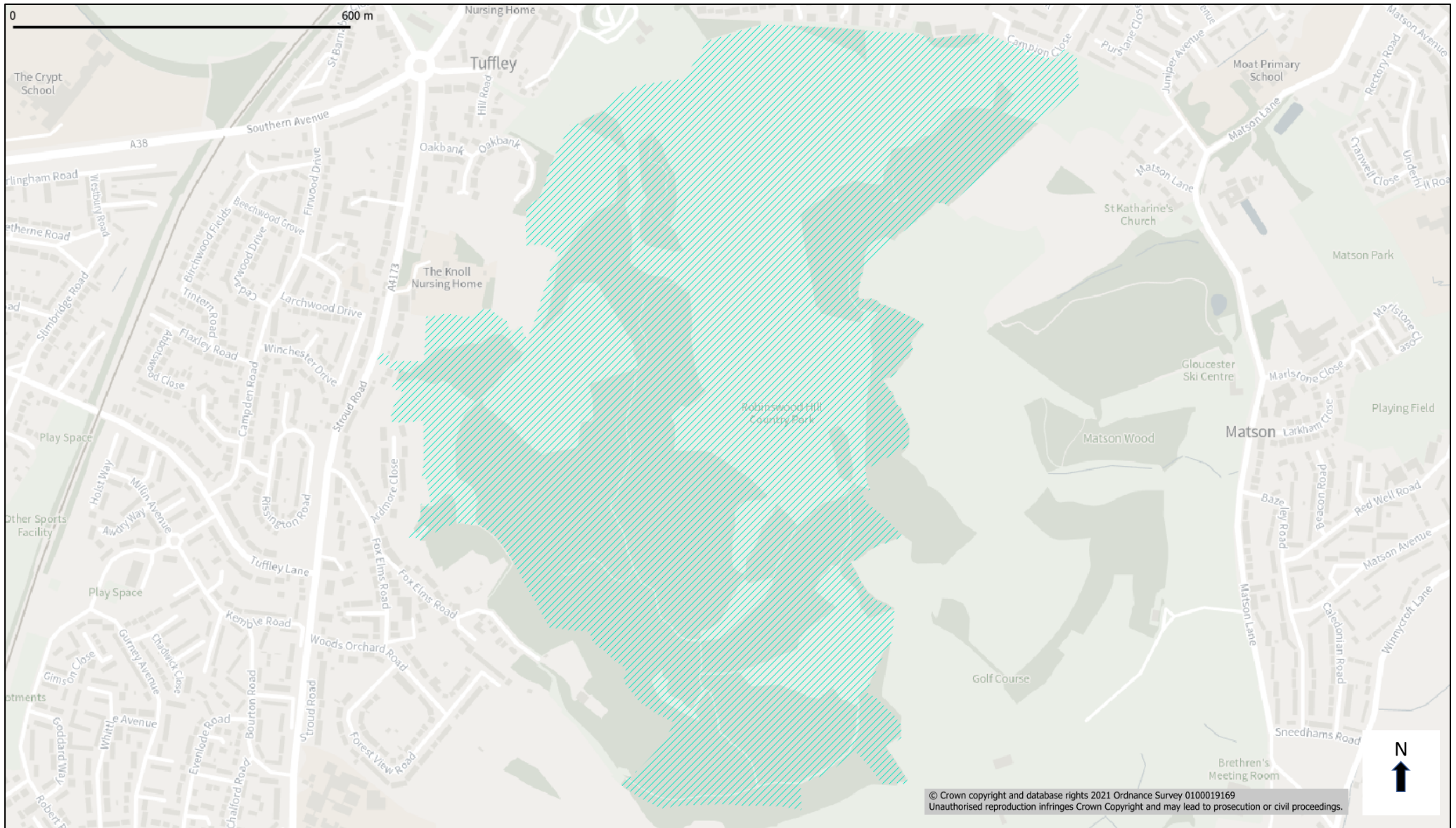
Ordnance Survey 2021 Copyright Information.

N 

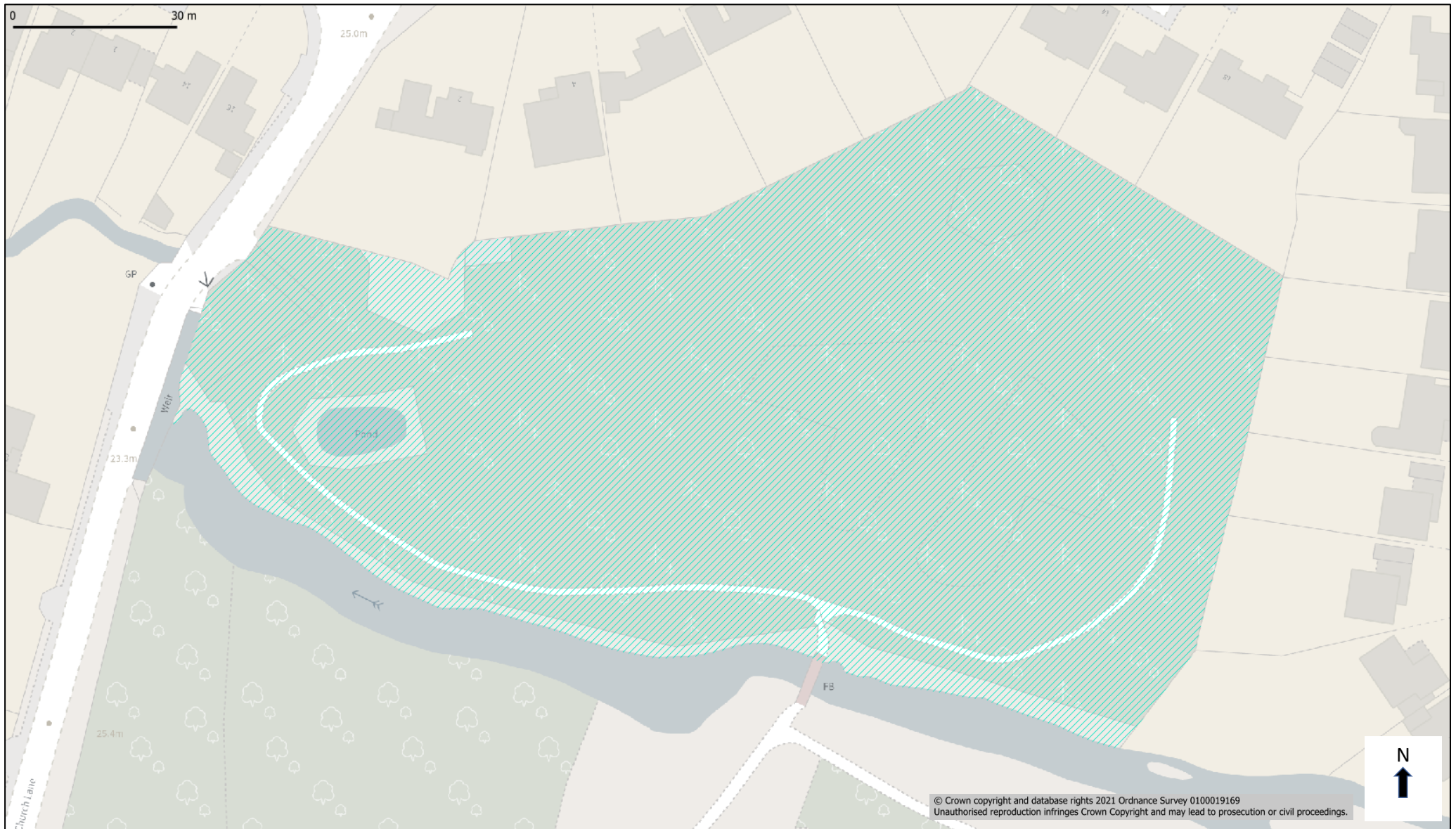
Windsor Drive Local Centre. Deleted. No Policy Reference in GCP.



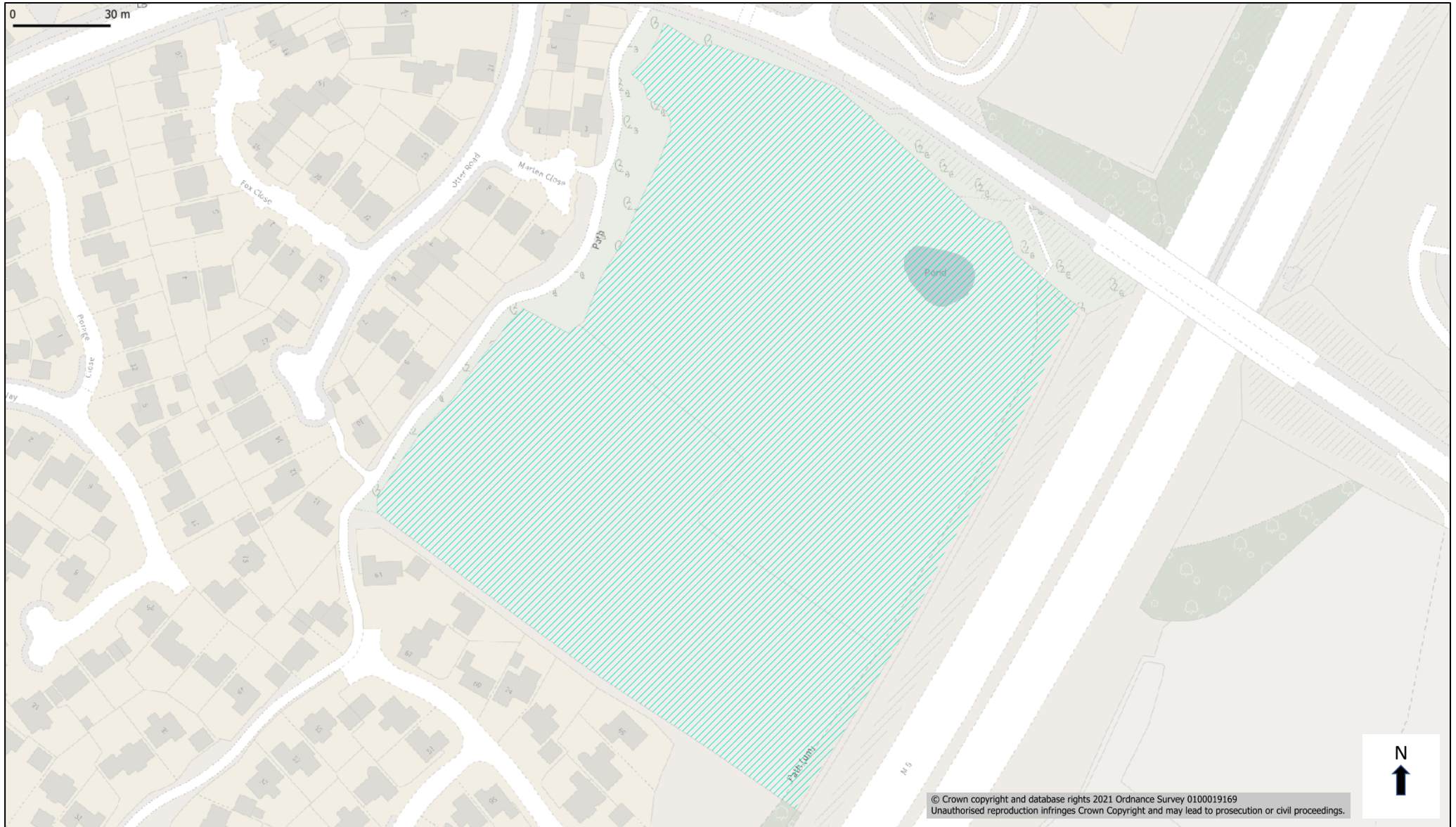
Local Nature Reserve. Robinswood Hill. Added.



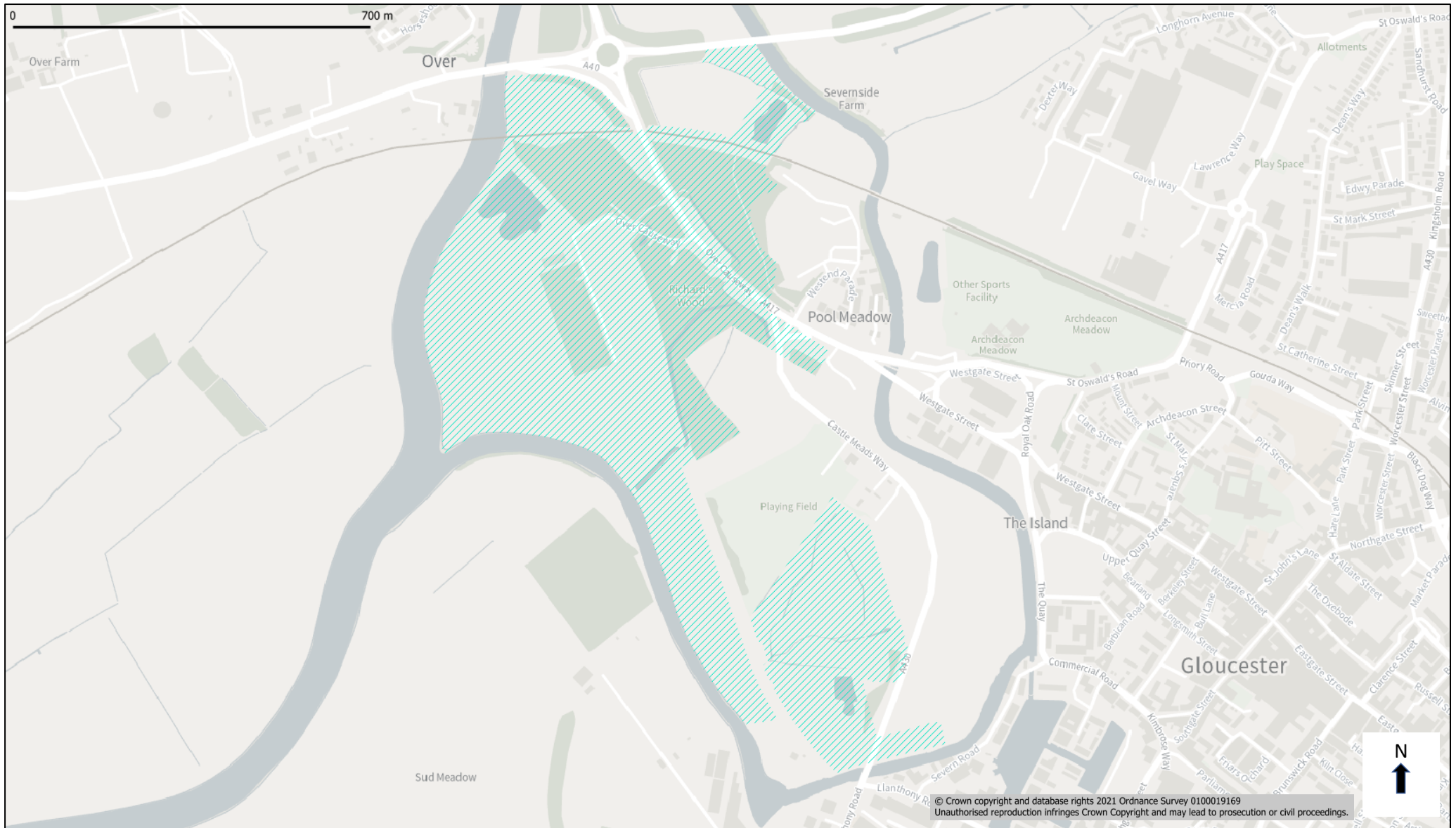
Local Nature Reserve. Barnwood Arboretum. Added.



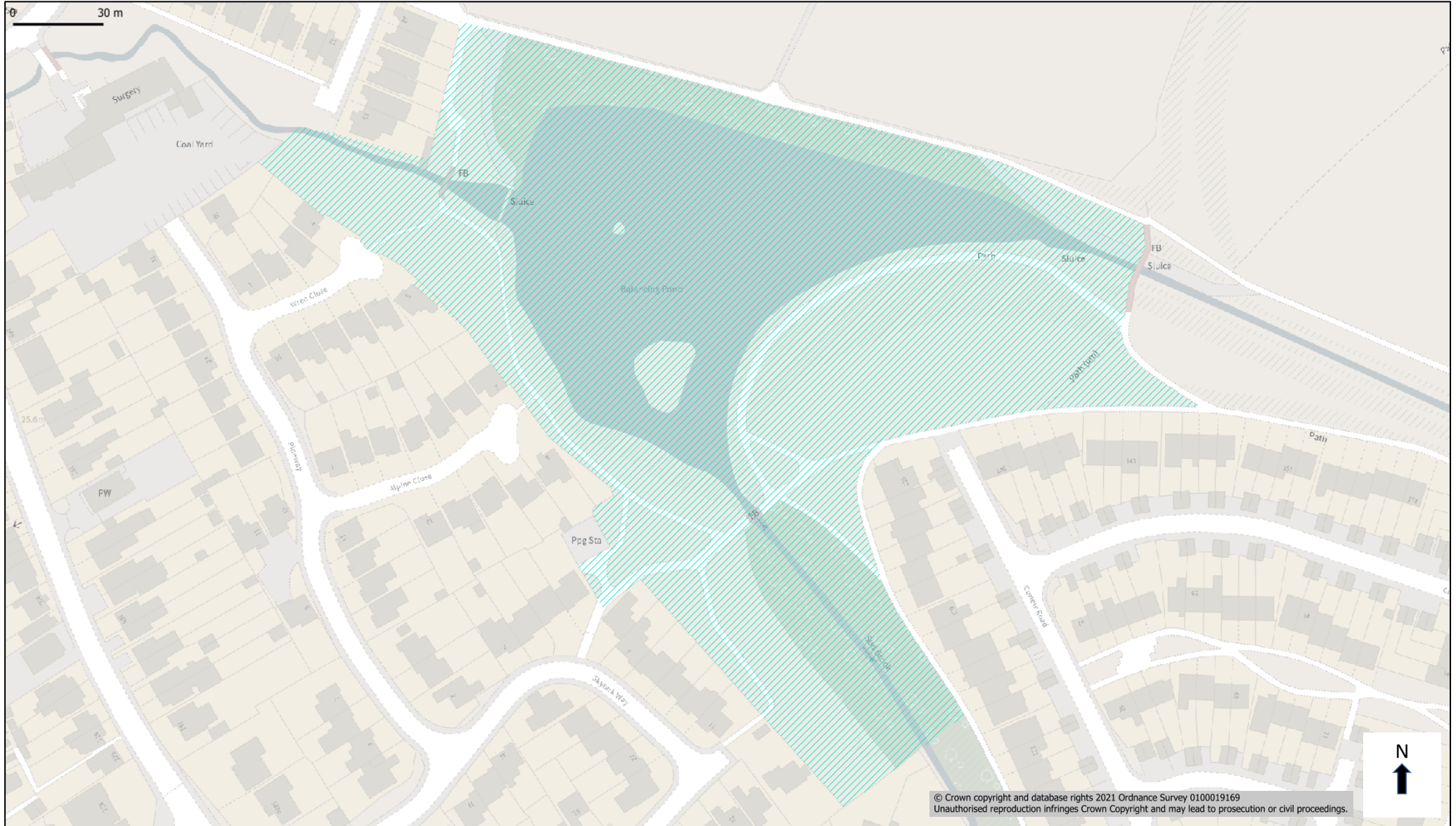
Local Nature Reserve. Hucclecote Meadows. Added.



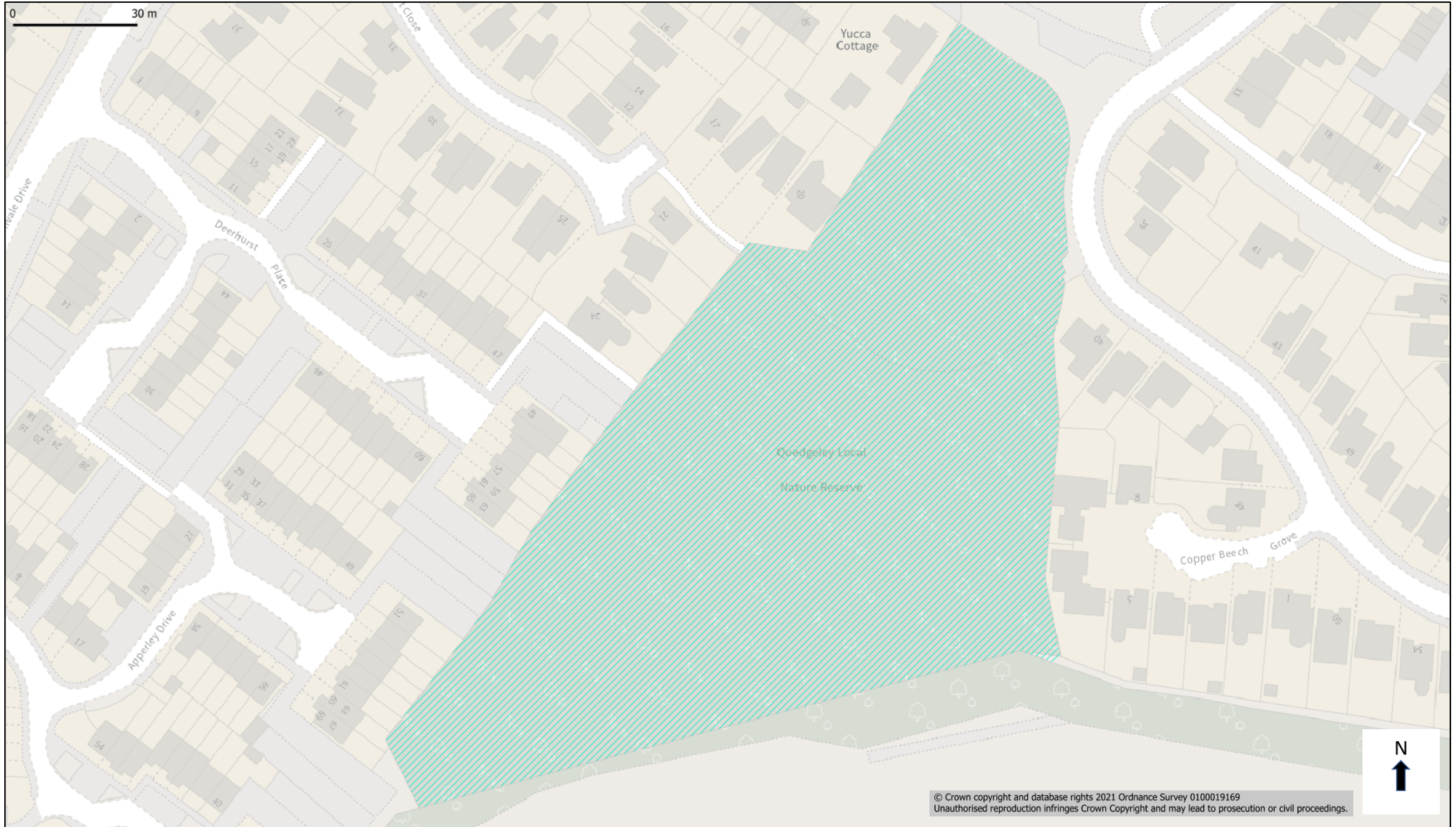
Local Nature Reserve. Alney Island. Added.



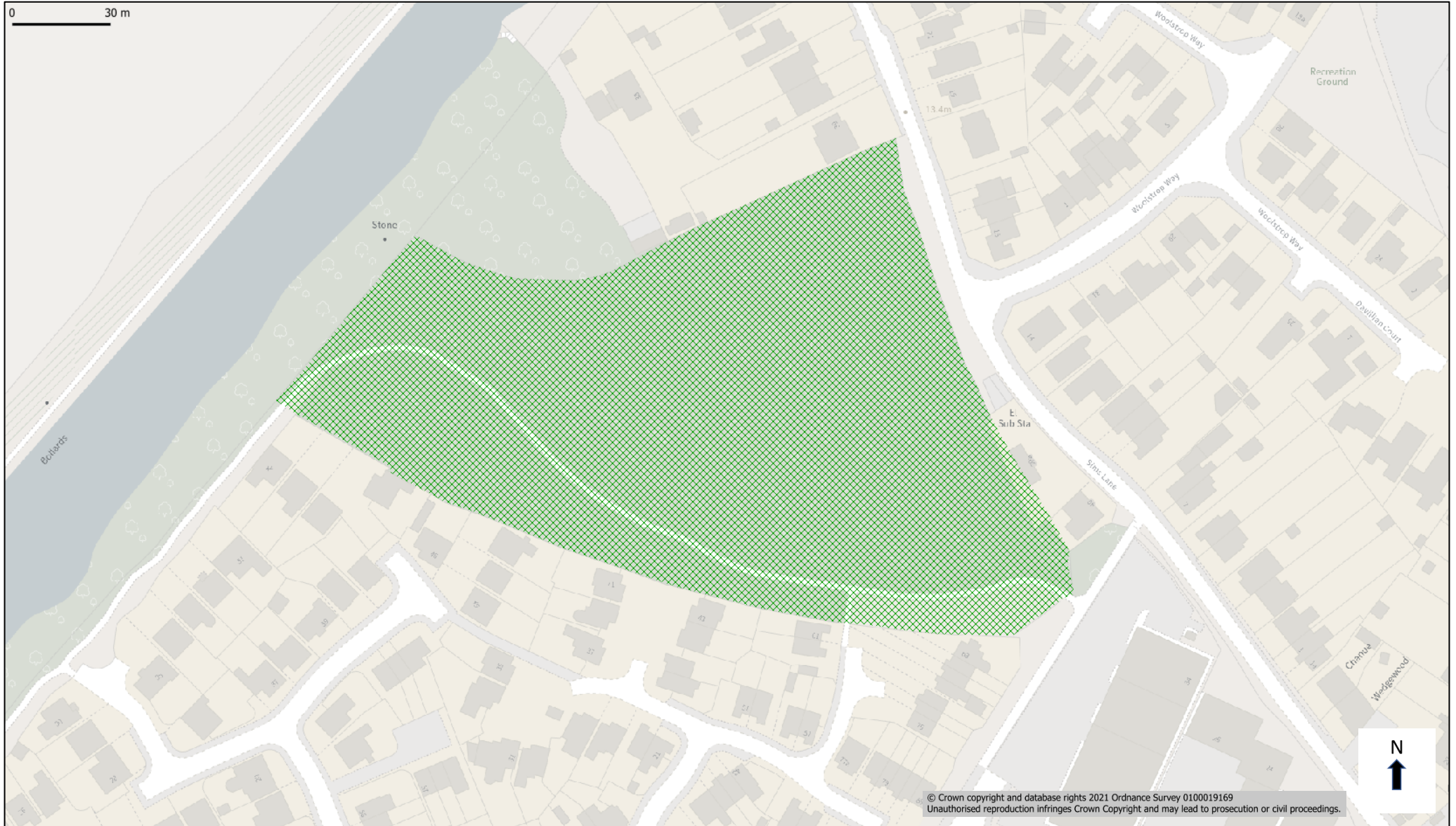
Local Nature Reserve. Saintbridge Balancing Pond. Added.



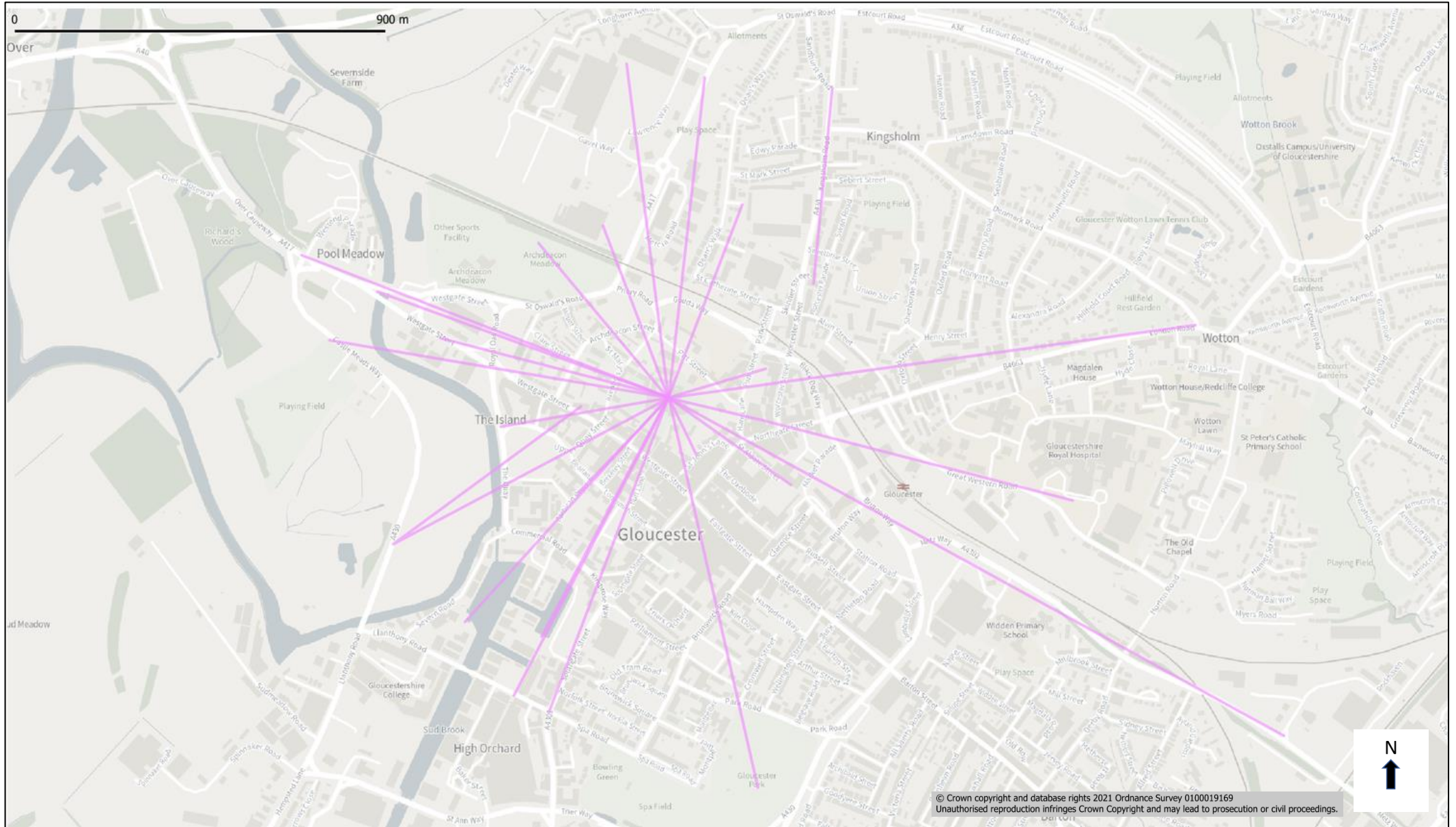
Local Nature Reserve. Quedgeley Arboretum (Maximus woods). Added.



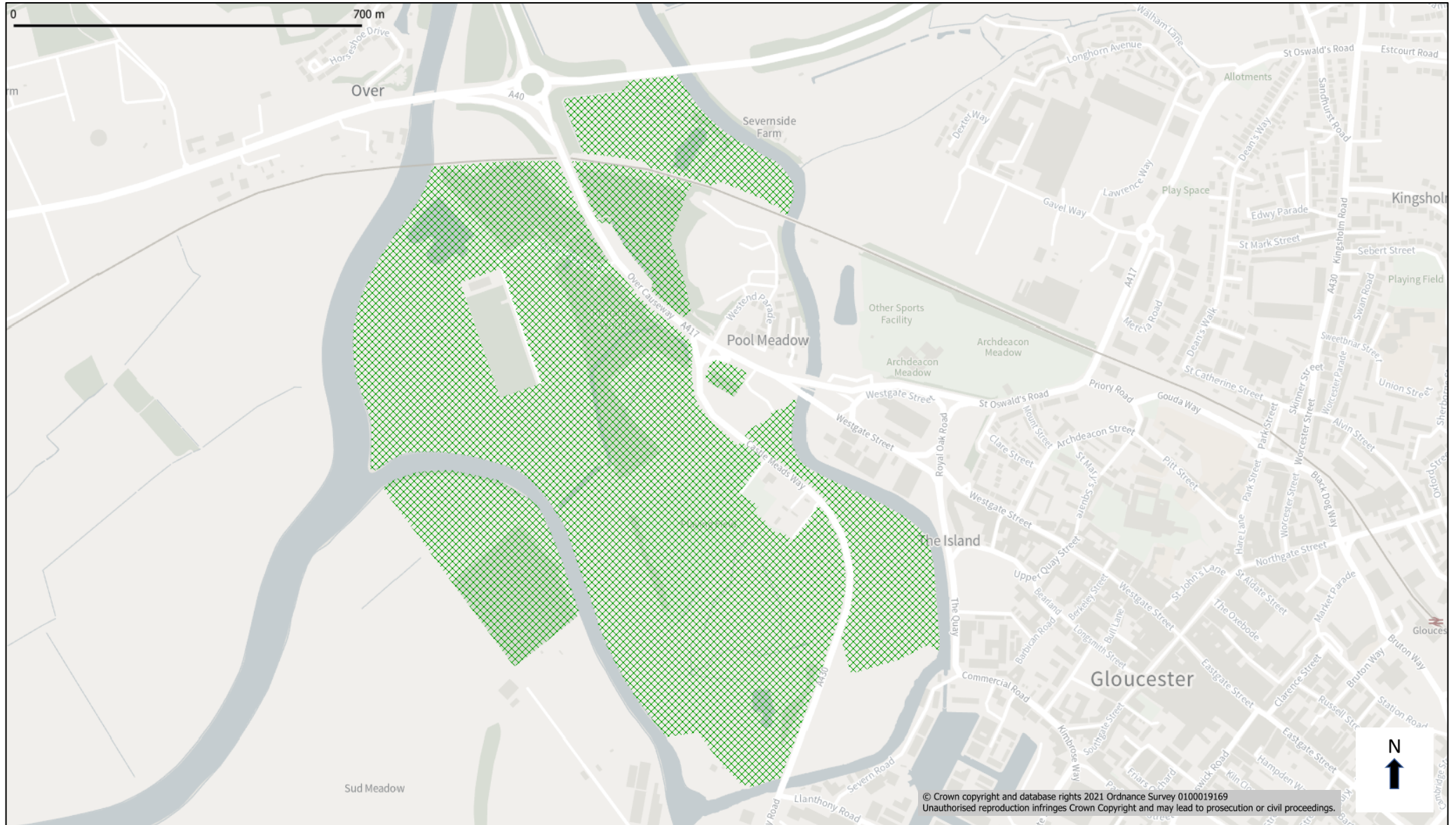
Local Nature Reserve. Green Farm Orchard. Added.



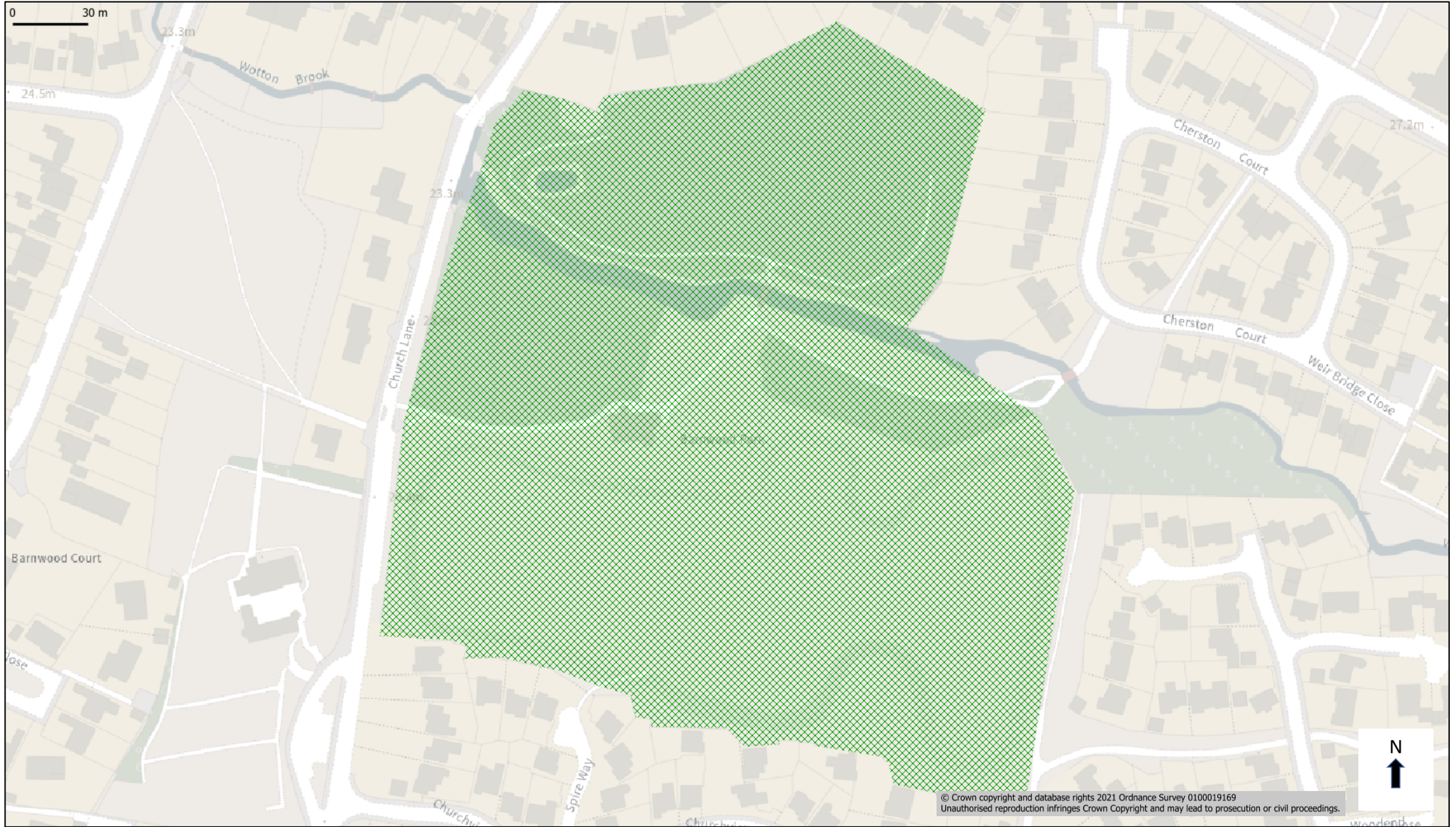
Local View Corridors (to the Cathedral and historic places of worship). Added.



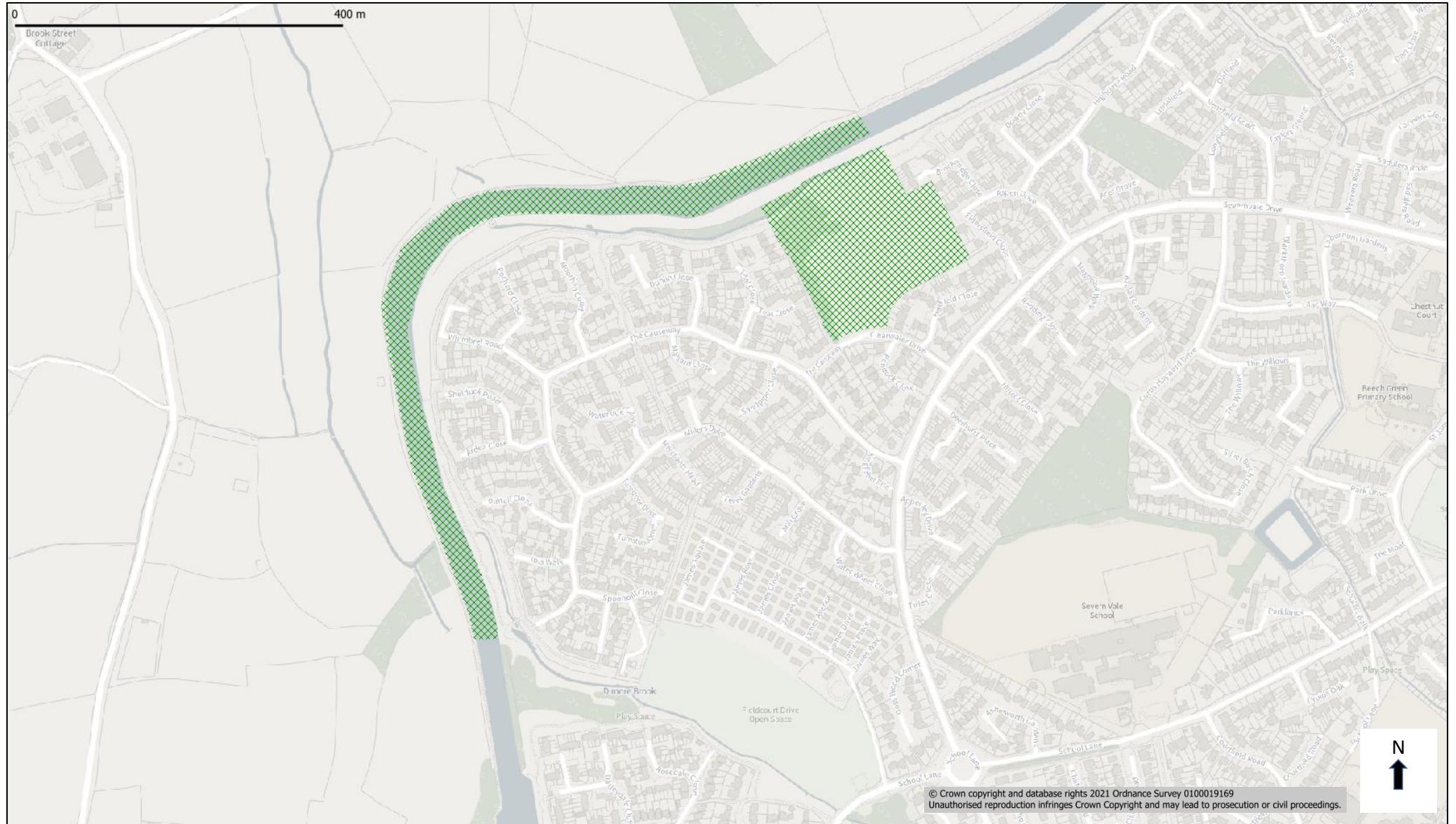
Local Wildlife Site. Alney Island. Added.



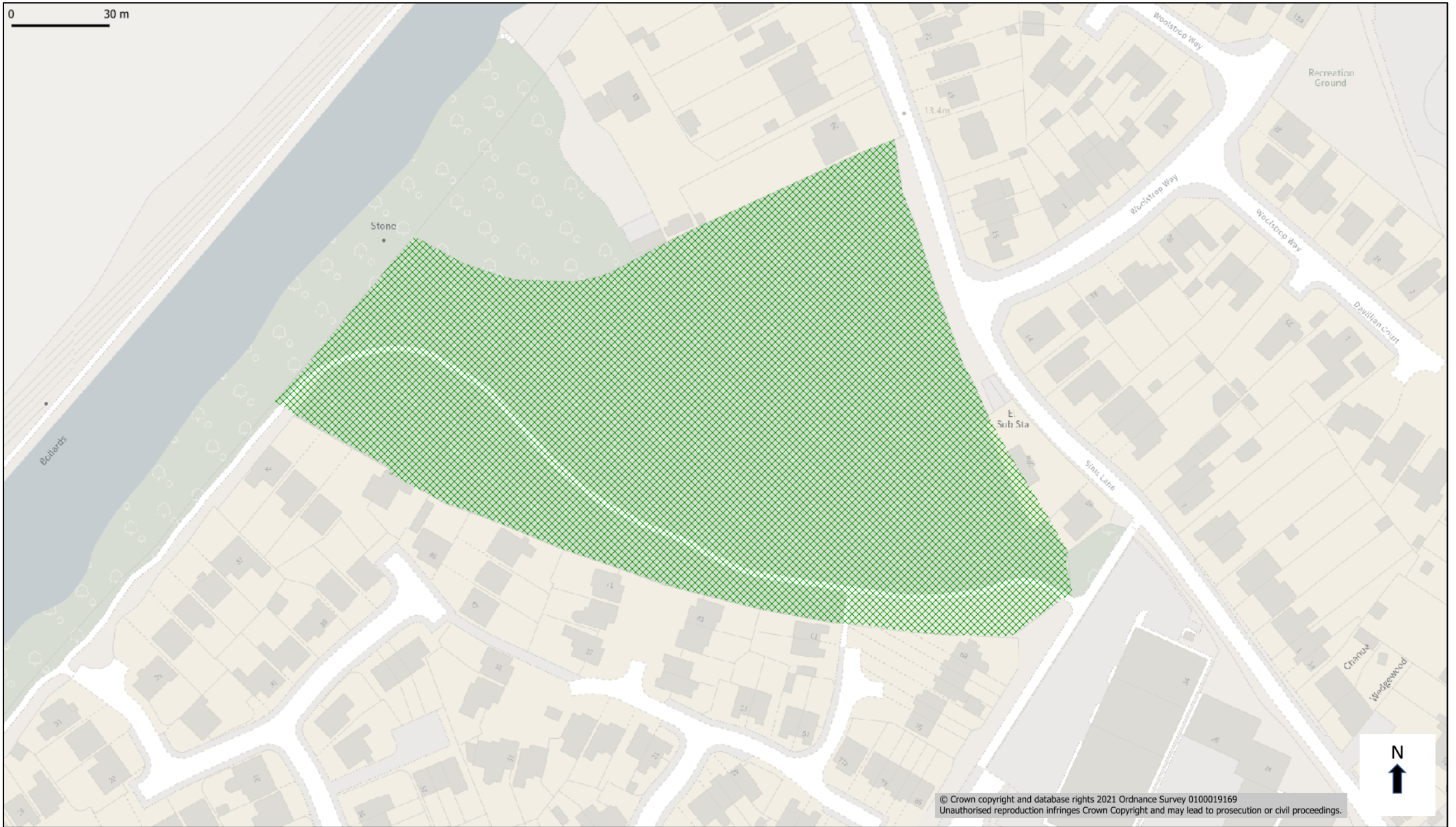
Barnwood Park Arboretum and Park. Local Wildlife Site. Added.



Local Wildlife Site. Gloucester & Sharpness Canal plus The Causeway. Added.

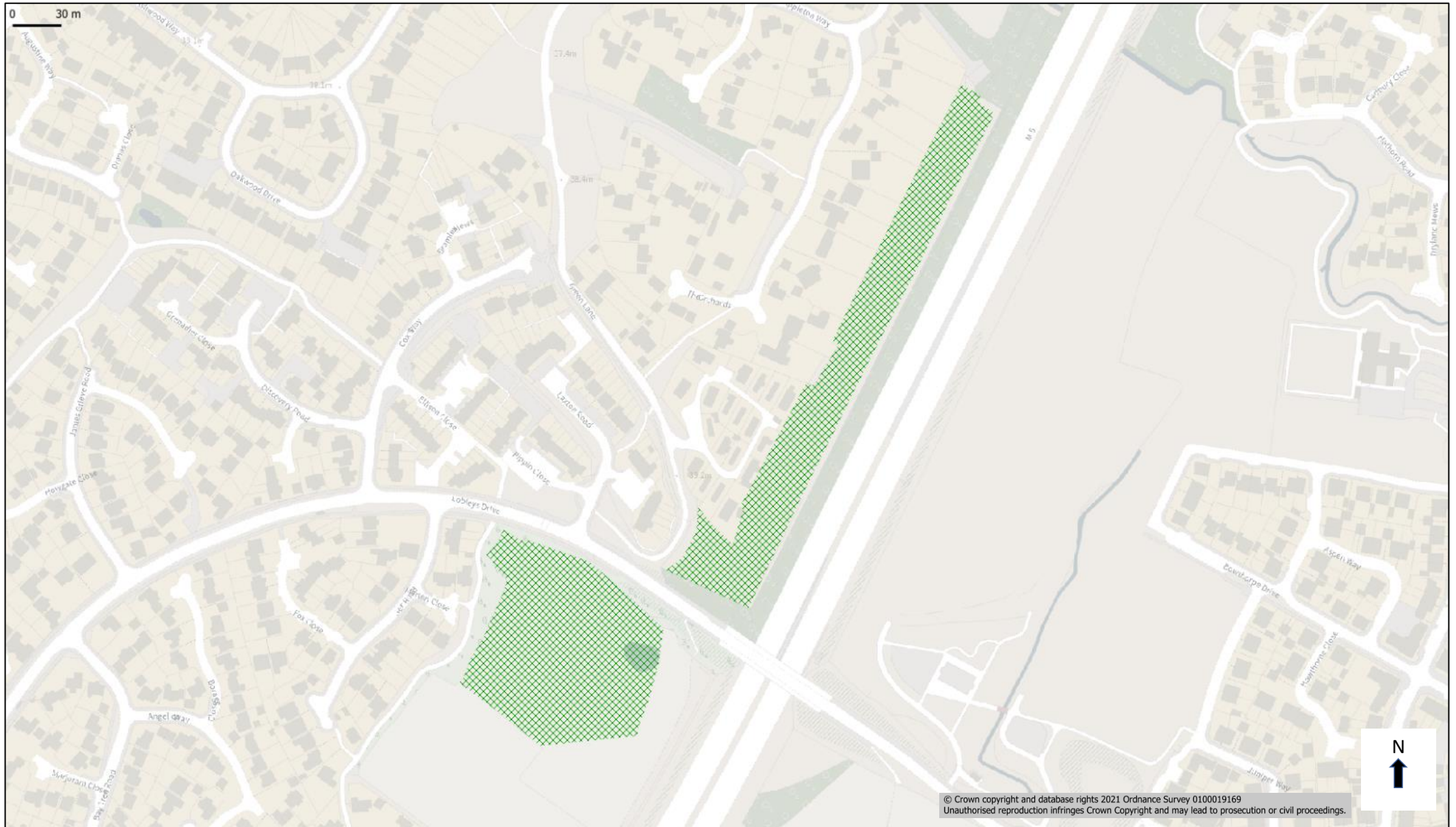


Local Wildlife Site. Green Farm Orchard. Added.



© Crown copyright and database rights 2021 Ordnance Survey 0100019169
Unauthorised reproduction infringes Crown Copyright and may lead to prosecution or civil proceedings.

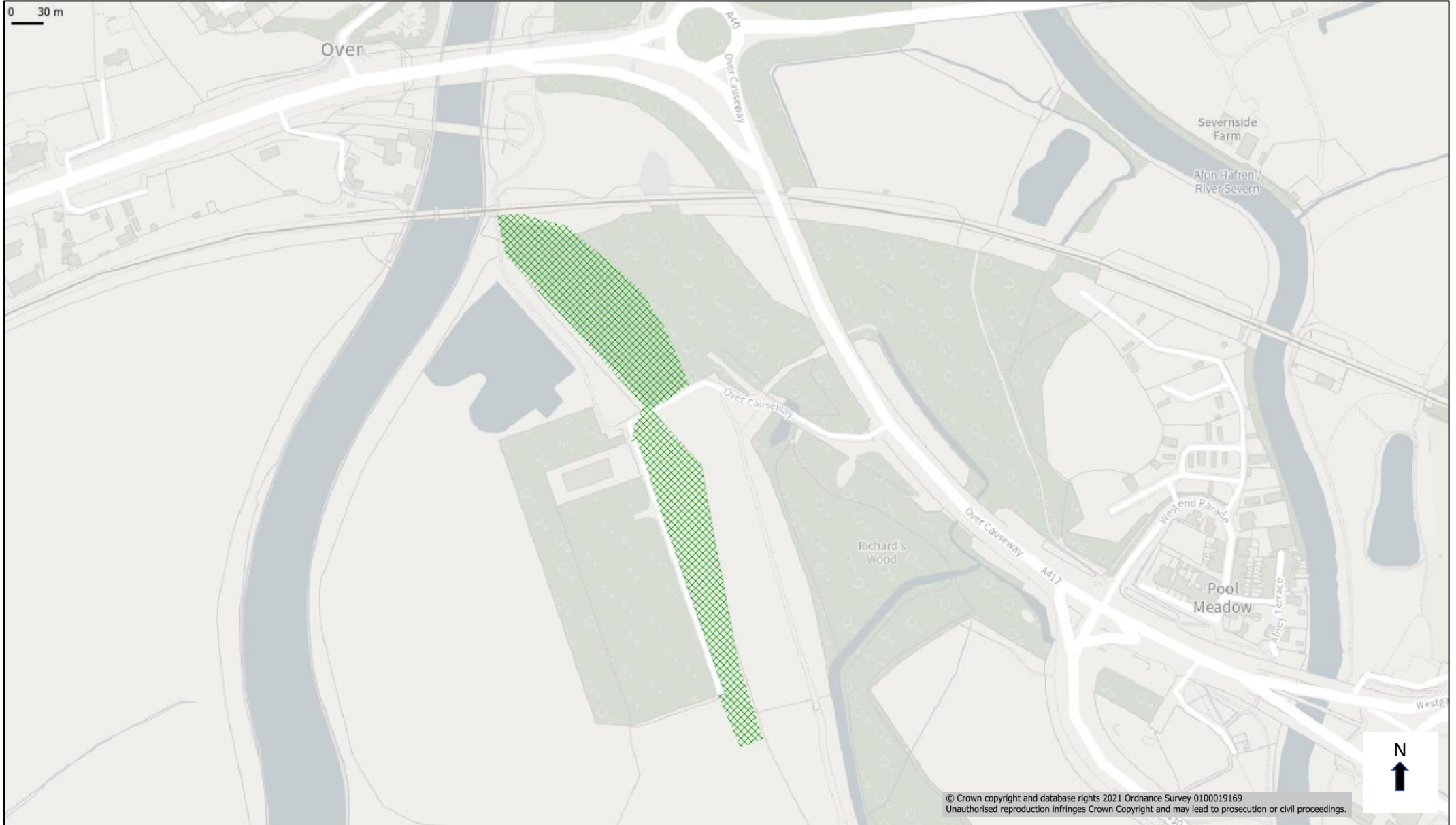
Local Wildlife Site. Hucclecote Meadows. Added.



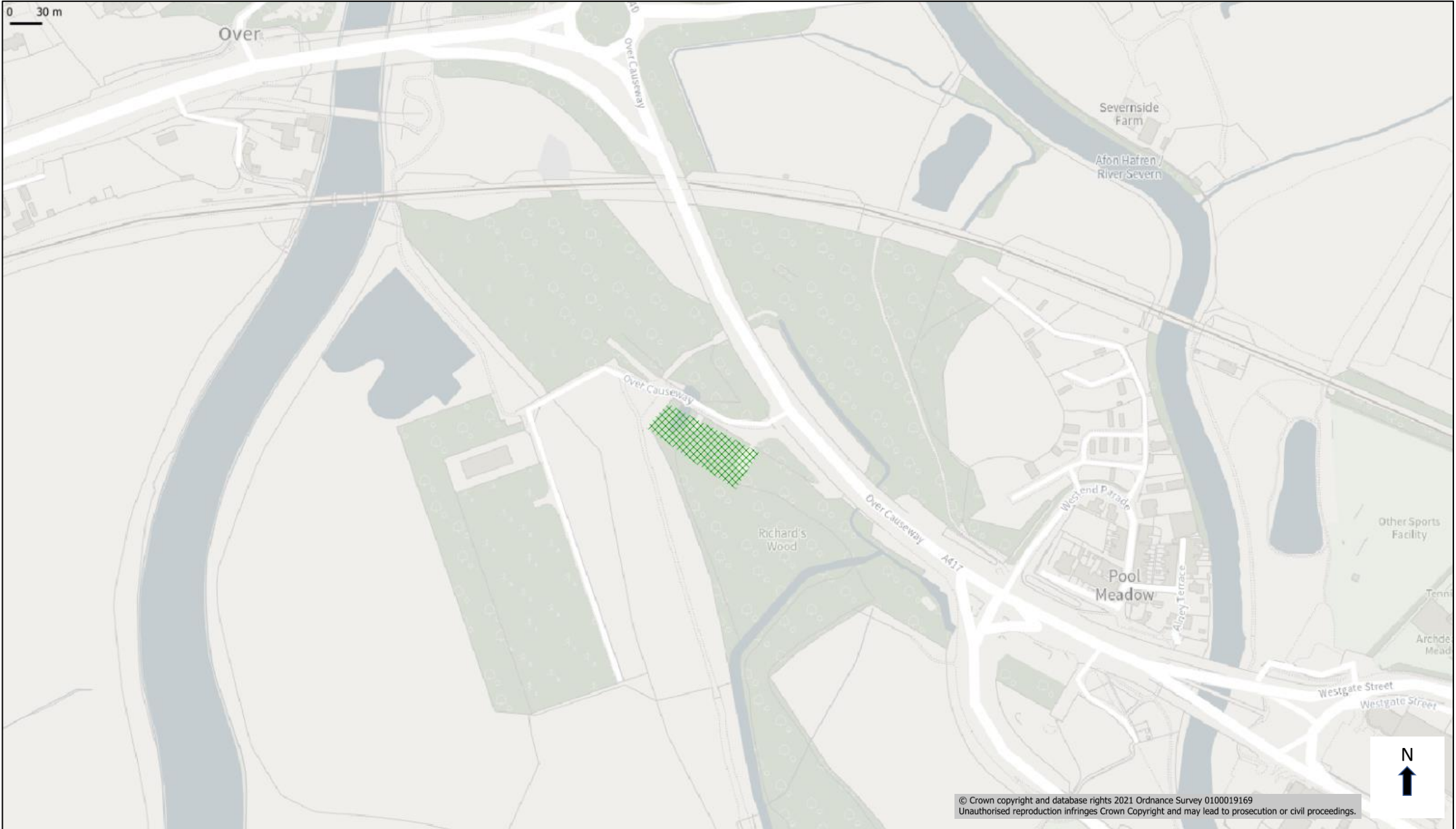
Local Wildlife Site. Matson Woods. Added.



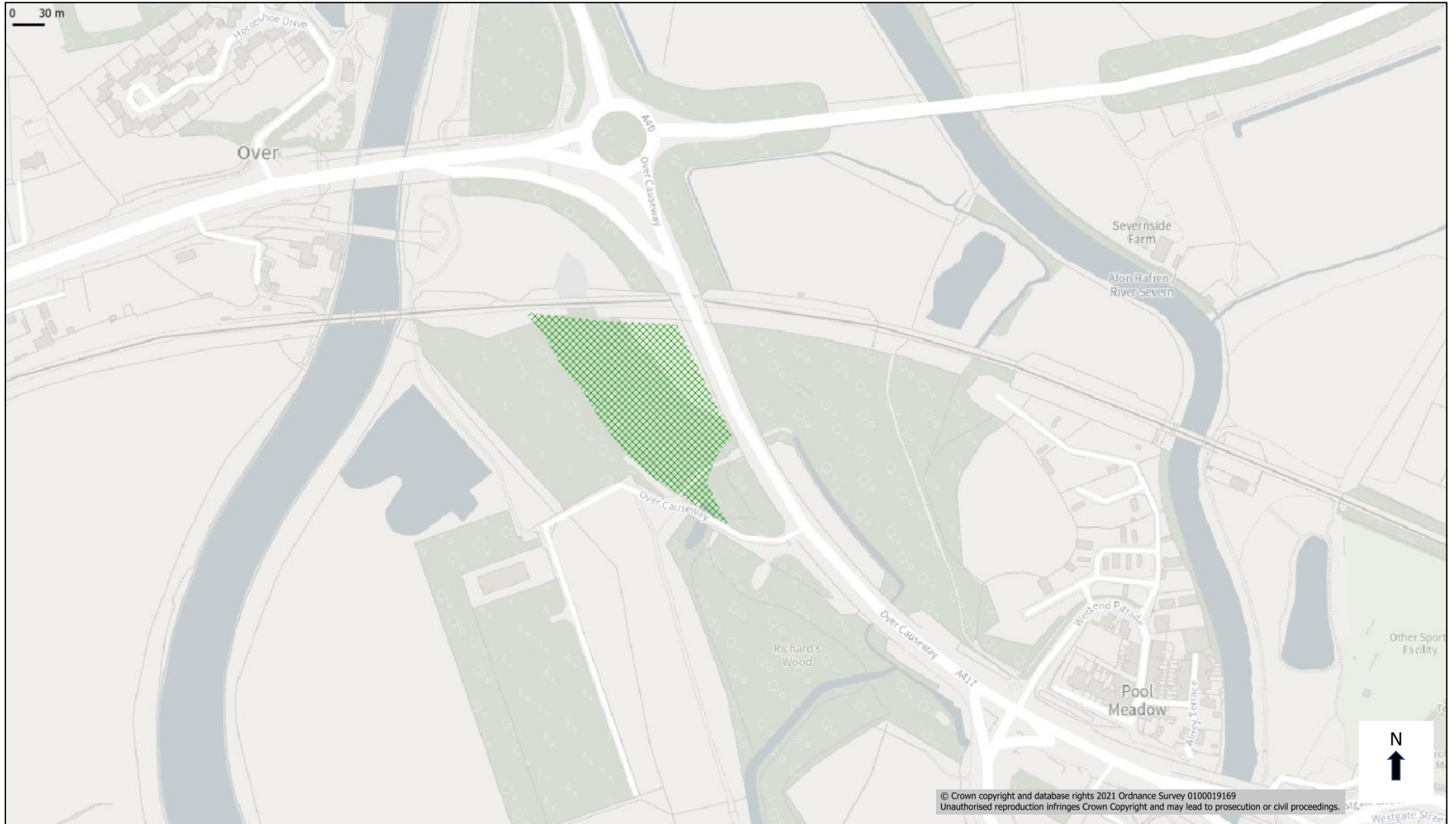
Local Wildlife Site. Osier Ponds/Osier Beds, Alney Island, 2.3 ha section. Added.



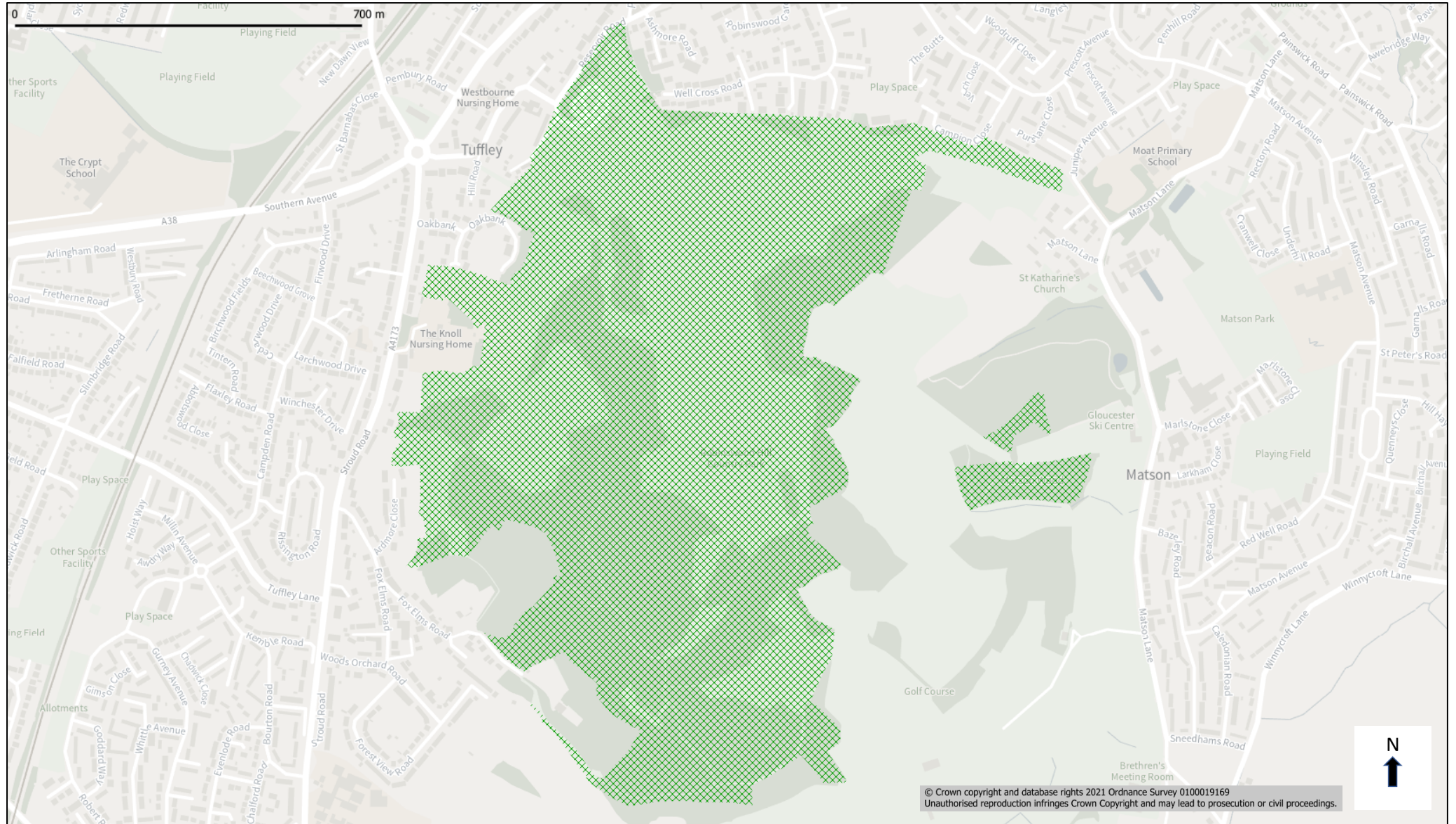
Local Wildlife Site. Osier Ponds / Osier Beds, Alney Island, 0.33 ha section. Added.



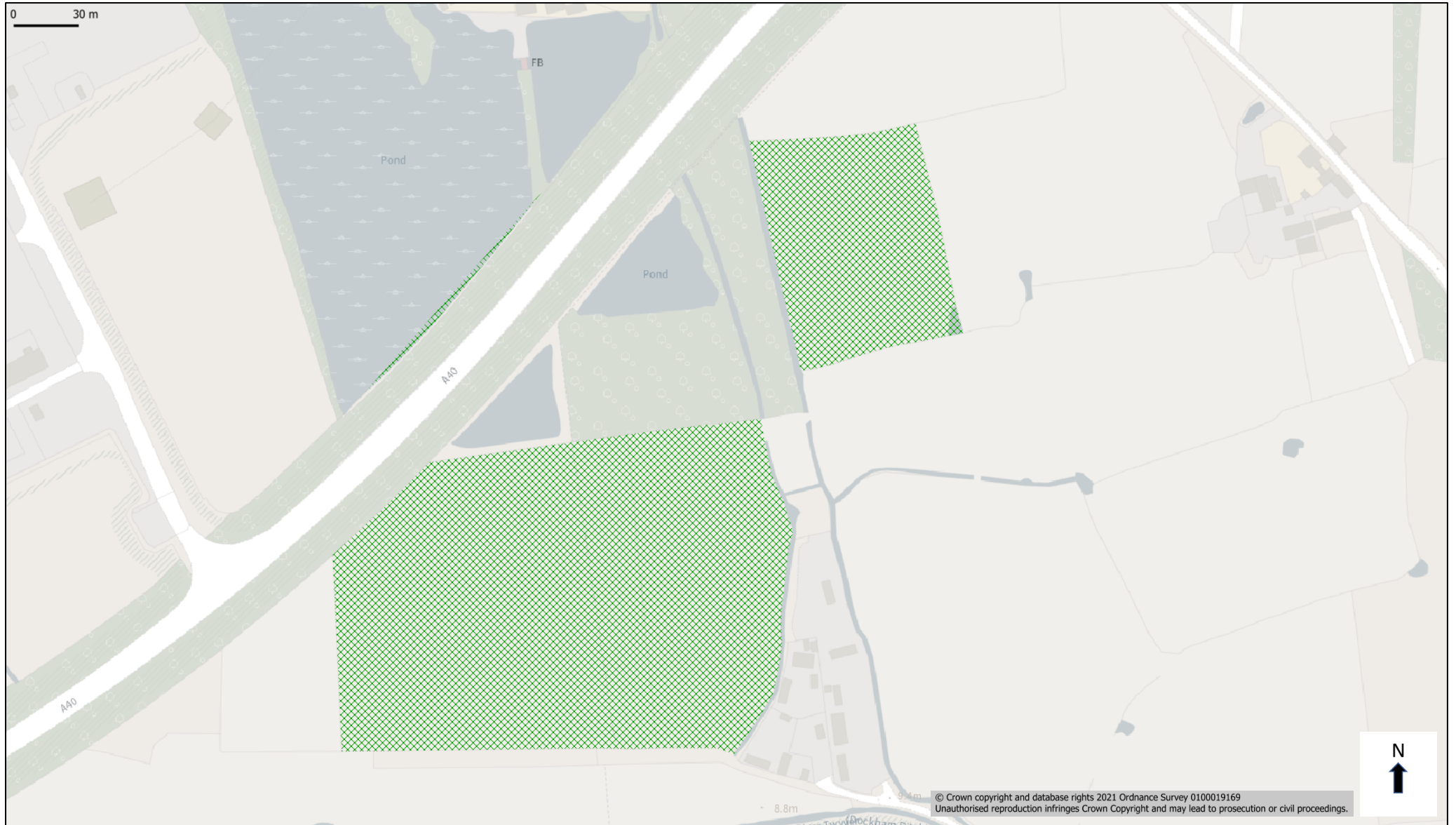
Local Wildlife Site. Osier Ponds / Osier Beds, Alney Island, 1.6 ha section. Added.



Local Wildlife Site. Robinswood Hill. Added.

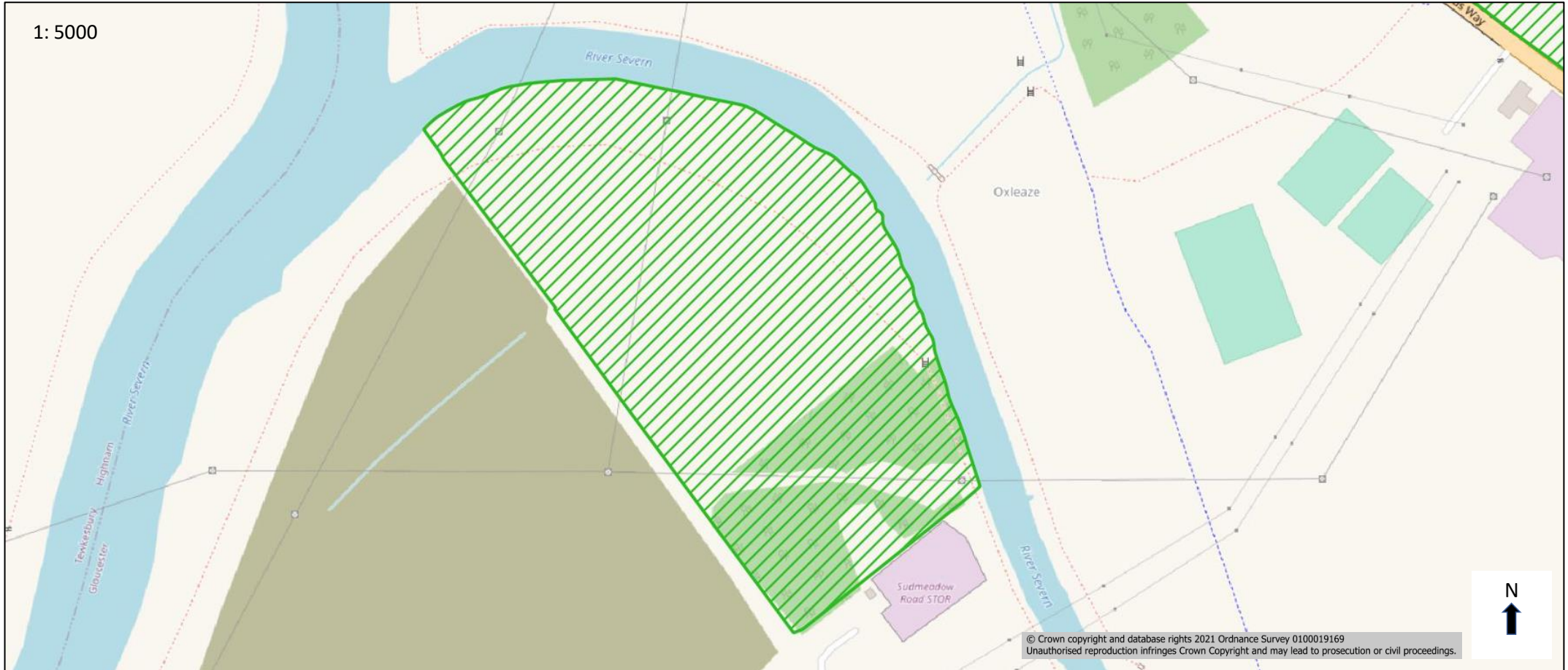


Local Wildlife Site. Sandhurst Lane Meadows. Added.



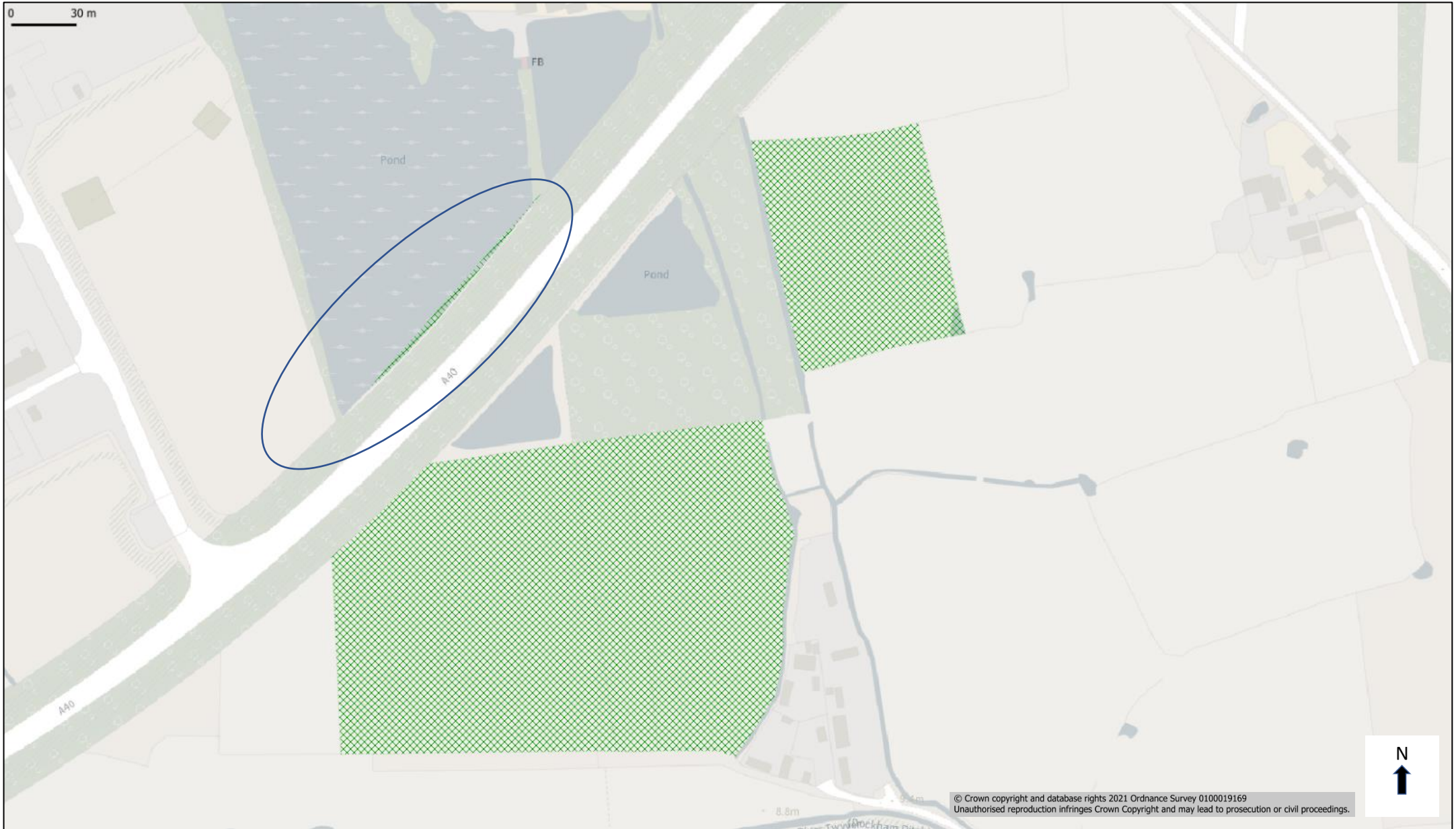
Local Wildlife Site. Sud Meadow. Added

1: 5000

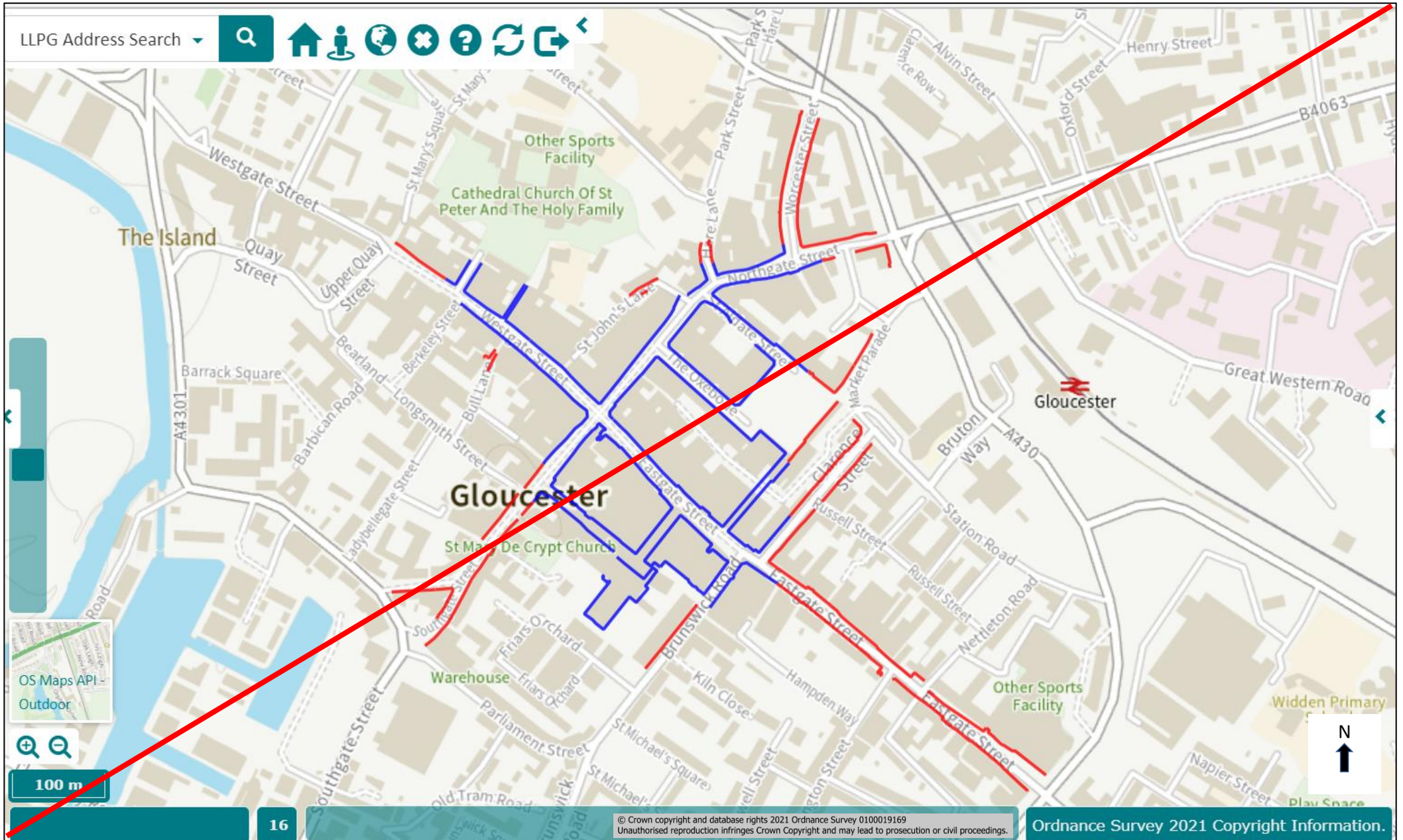


© Crown copyright and database rights 2021 Ordnance Survey 0100019169
Unauthorised reproduction infringes Crown Copyright and may lead to prosecution or civil proceedings.

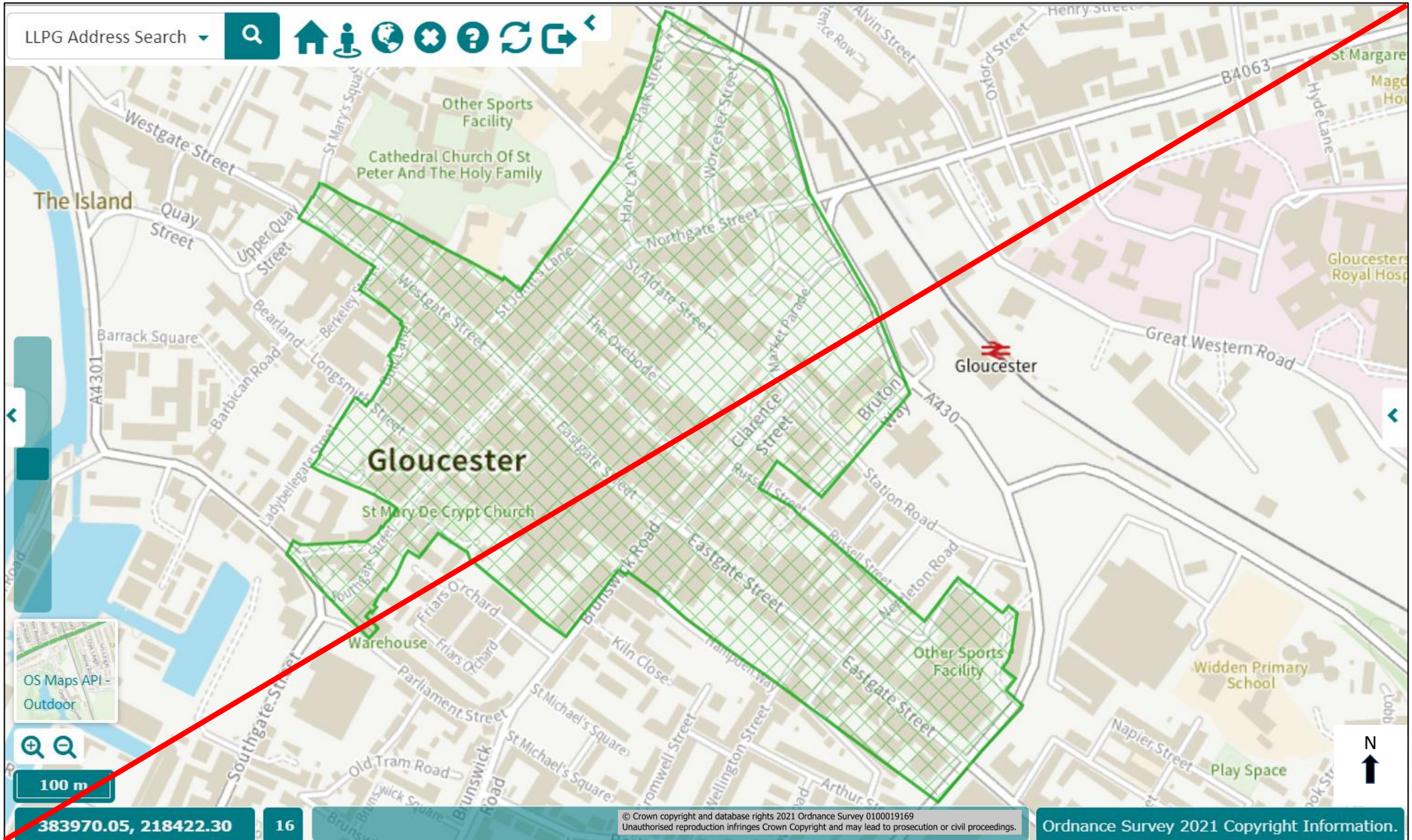
Local Wildlife Site. Walham Ponds (small part in Gloucester's administrative boundary). Added.



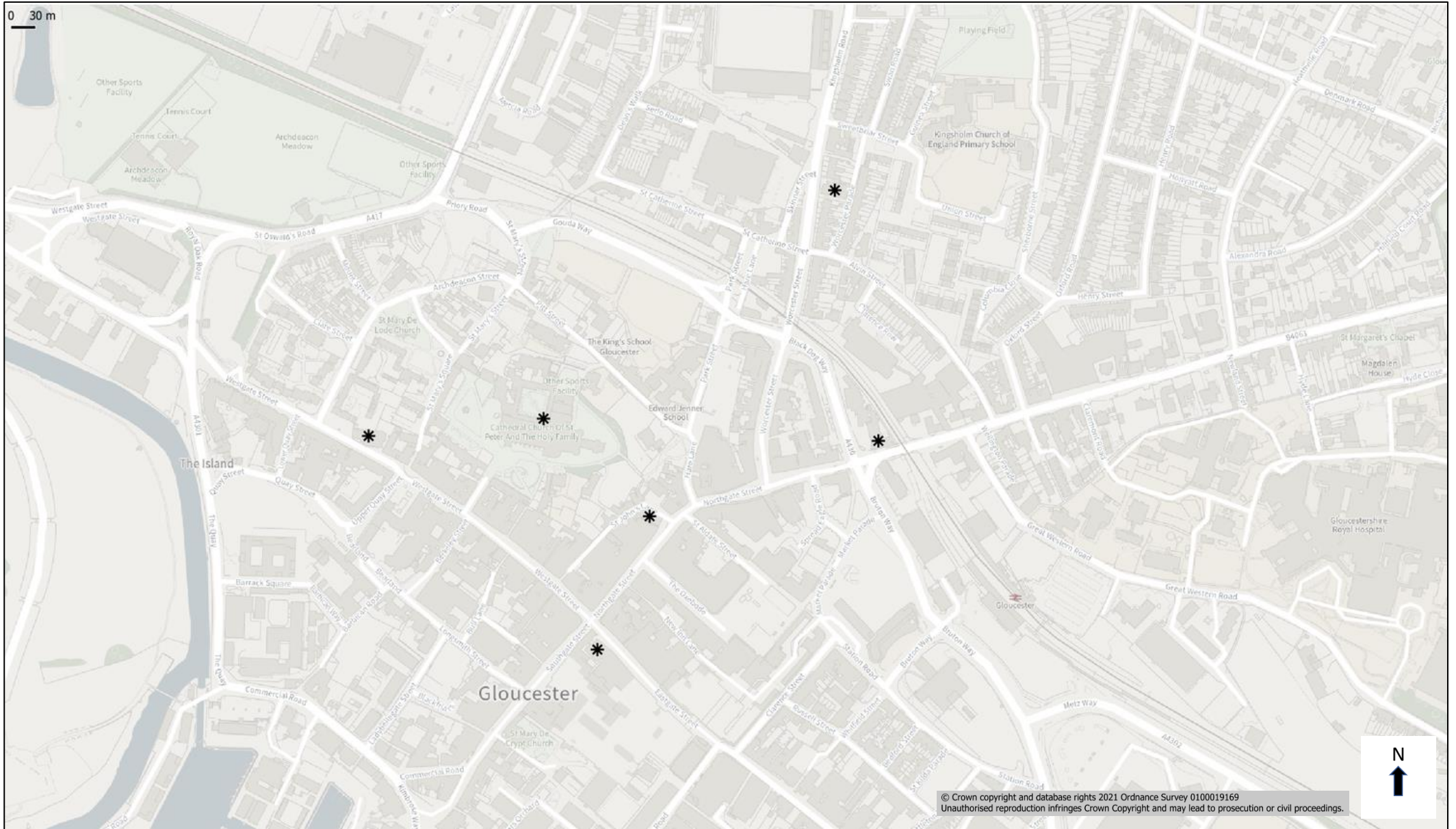
Primary and Secondary Shop Frontages: Deleted. In JCS.



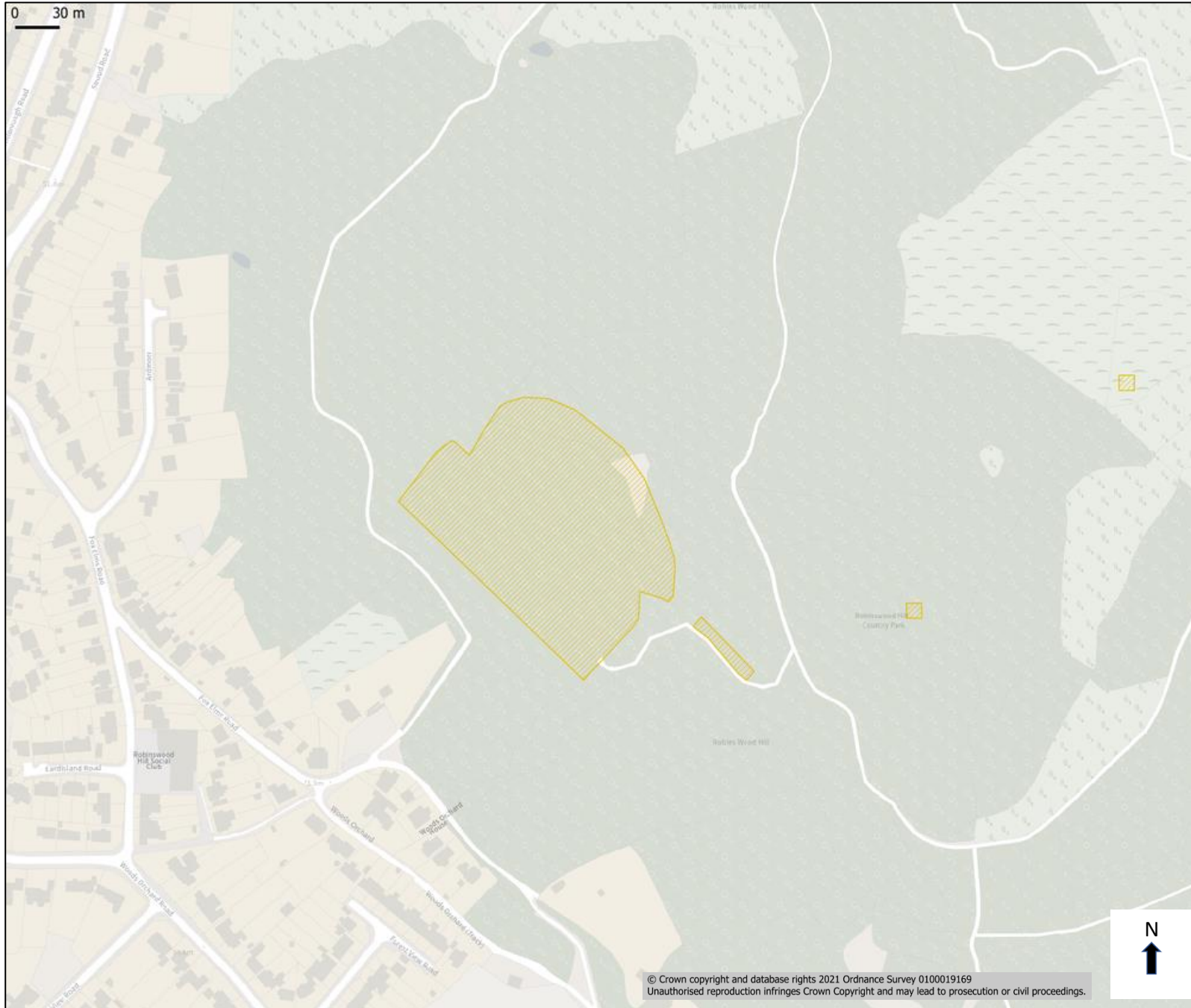
Primary Shopping Area. Deleted. Covered by JCS.



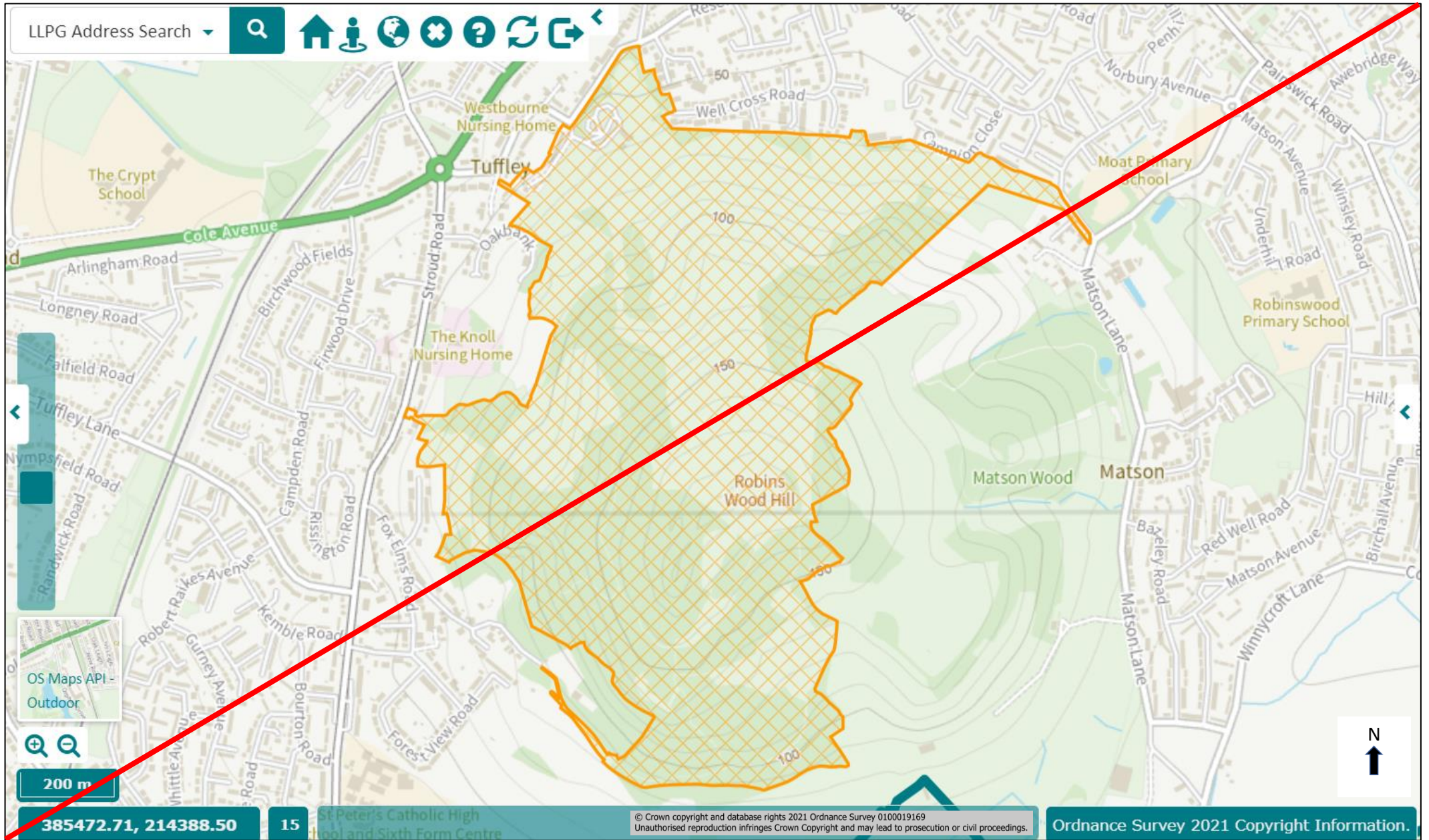
Protected Views Buildings. Amended.



Regionally Important Geological Sites (RIGS). Quarry and other small sites on Robinswood Hill. Added.



Robinswood Hill Country Park. Deleted. Not spatially referenced as a country park in City Plan policy.



LLPG Address Search



Westbourne Nursing Home

Tuffley

The Crypt School

Cole Avenue

Well Cross Road

Moat Primary School

Robinswood Primary School

The Knoll Nursing Home

100

150

100

150

100

100

100

100

100

100

100

100

100

100

100

100

100

100

100

100

100

100

100

100

100

100

100

100

100

100

100

100

100

100

100

100

100

100

100

100

100

100

100

100

100

100

100

100

100

100

100

100

100

100

100

100

100

100

100

100

100

100

100

100

100

100

100

100

100

100

100

100

100

100

100

100

100

100

100

100

100

100

100

100

100

100

100

100

100

100

100

100

100

100

100

100

100

100

100

100

100

100

100

100

100

100

100

100

100

100

100

100

100

100

100

100

100

100

100

100

100

100

100

100

100

100

100

100

100

100

100

100

100

100

100

100

100

100

100

100

100

100

100

100

100

100

100

100

100

100

100

100

100

100

100

100

100

100

100

100

100

100

100

100

100

100

100

100

100

100

100

100

100

100

100

100

100

100

100

100

100

100

100

100

100

100

100

100

100

100

100

100

100

100

100

100

100

100

100

100

100

100

100

100

100

100

100

100

100

100

100

100

100

100

100

100

100

100

100

100

100

100

100

100

100

100

100

100

100

100

100

100

100

100

100

100

100

100

100

100

100

100

100

100

100

100

100

100

100

100

100

100

100

100

100

100

100

100

100

100

100

100

100

100

100

100

100

100

100

100

100

100

100

100

100

100

100

100

100

100

100

100

100

100

100

100

100

100

100

100

100

100

100

100

100

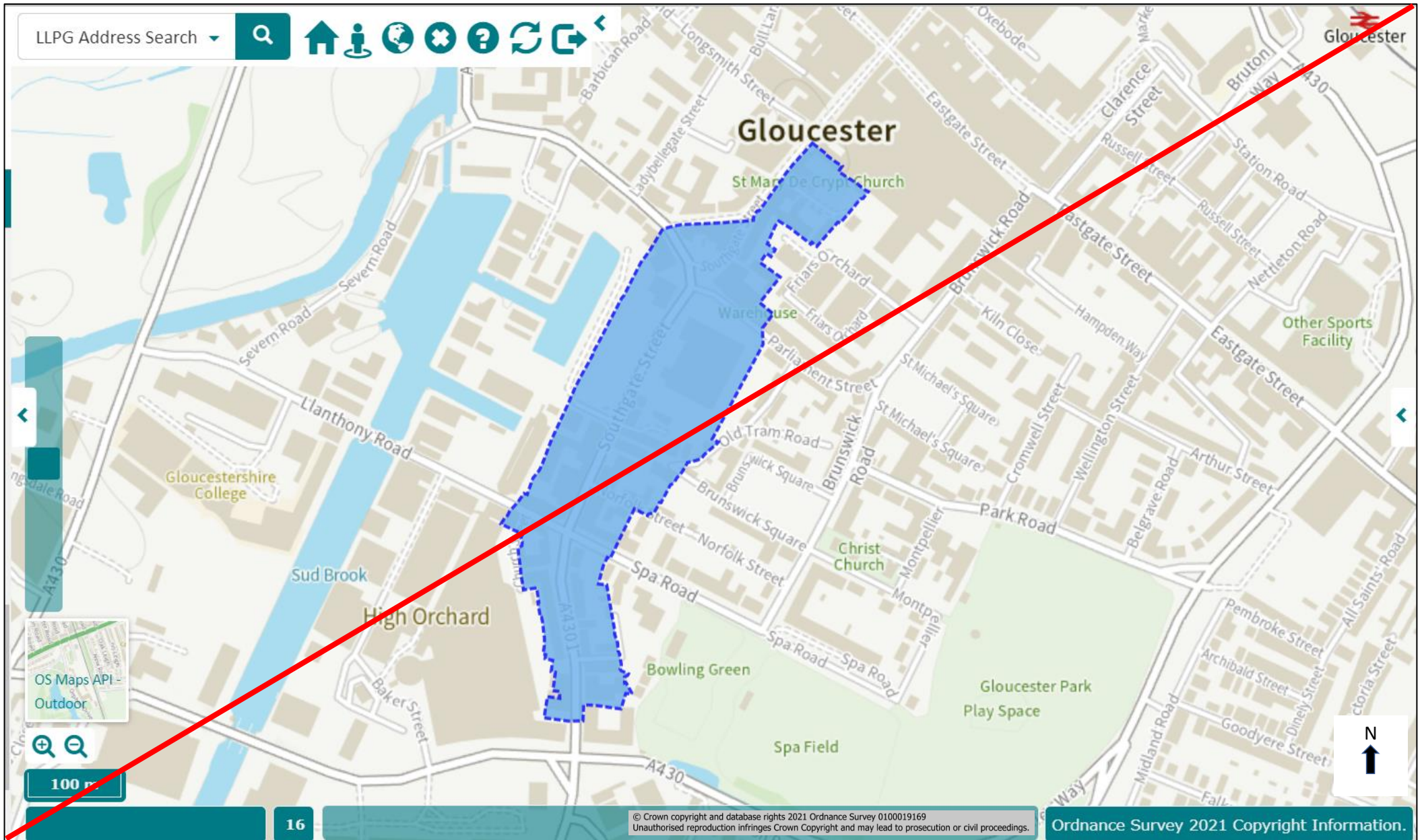
100

100

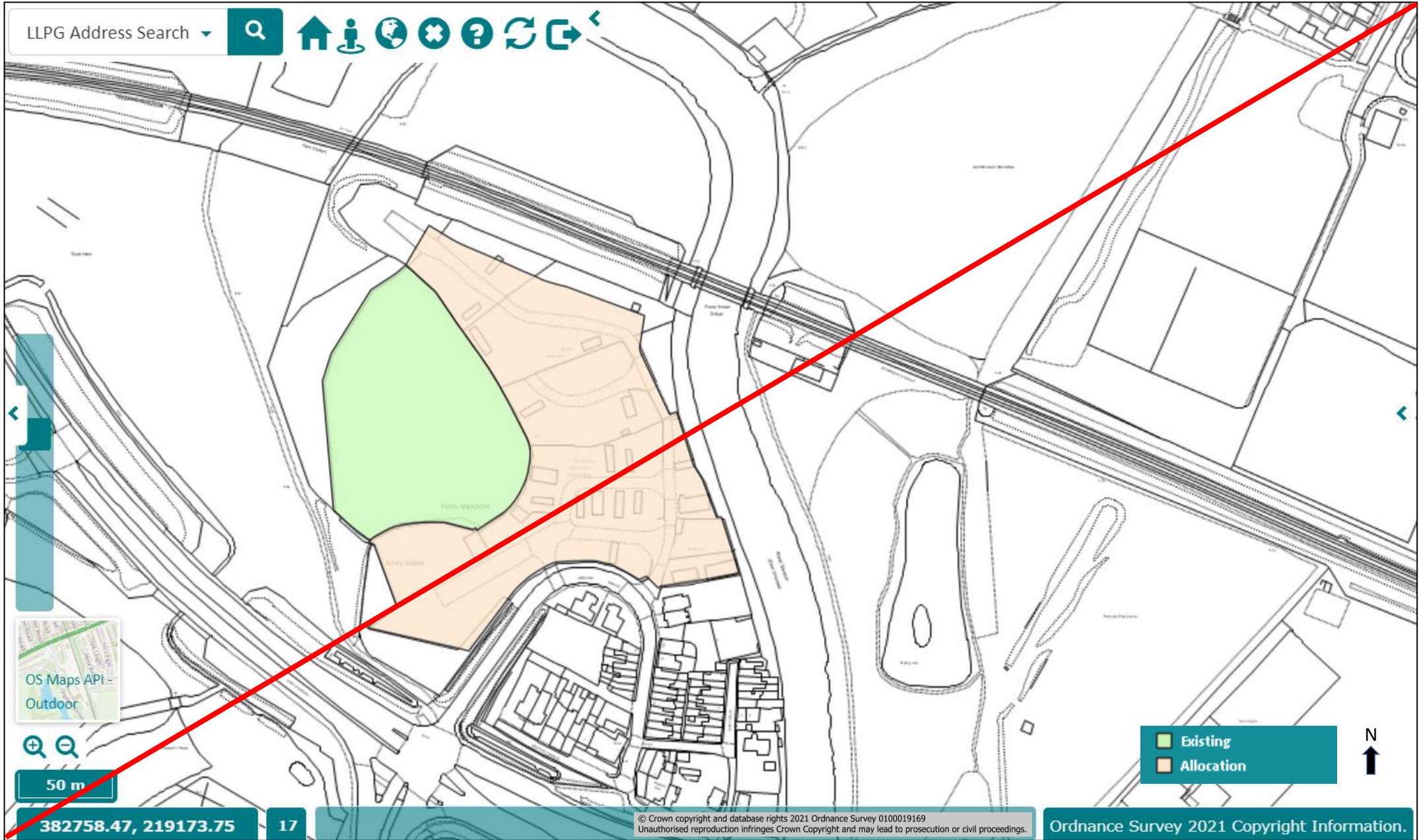
100

100

Southgate Street Townscape Heritage Initiative (THI). Deleted. No geographical reference in City Plan policy.



Travelling Show People's Sites. Deleted. No geographical reference in City Plan policy.



382758.47, 219173.75

17

© Crown copyright and database rights 2021 Ordnance Survey 0100019169
Unauthorised reproduction infringes Crown Copyright and may lead to prosecution or civil proceedings.

Ordnance Survey 2021 Copyright Information.

Winneycroft Strategic Allocation. Deleted. In JCS.



City Plan Submission Version Policy E5 made reference to the JCS Green Infrastructure Strategy which contained spatial representations of sites and opportunities in Gloucester City. Through the GCP examination it was considered necessary to include these opportunities on the GCP Policies Map. The following have been added:

-  Culverted Watercourses (Policy E3: Green/Blue Infrastructure)
-  Existing Green Bridges (Policy E3: Green/Blue Infrastructure)
-  Existing Green Corridor (Policy E3: Green/Blue Infrastructure)
-  Long Distance Footpath (Policy E3: Green/Blue Infrastructure)
-  Open Watercourse – Wildlife Corridor (Policy E3: Green/Blue Infrastructure)
-  Potential Pedestrian/Cycle Bridge (Policy E3: Green/Blue Infrastructure)
-  Priority Green Infrastructure Opportunities in Gloucester (Policy E3: Green/Blue Infrastructure)
-  Proposed Green Corridor (Policy E3: Green/Blue Infrastructure)
-  Proposed Pedestrian Link (Policy E3: Green/Blue Infrastructure)
-  Strategic Green Infrastructure Areas (Policy E3: Green/Blue Infrastructure)
-  Strategic Green Infrastructure Areas (Policy E3: Green/Blue Infrastructure)
-  Sub Regional Green Infrastructure Potential Regional Park (Policy E3: Green/Blue Infrastructure)
-  Watercourse (Policy E3: Green/Blue Infrastructure)

See the Addendum: Green/Blue Infrastructure Additions which is a zoomable pdf showing these features.

Gloucester City Council Policies Map

